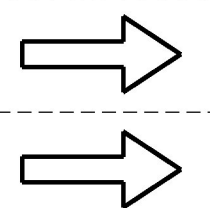


FROM
EXIT #24

INTERSTATE 91 NORTHBOUND



7524+00 7525+00 7526+00 7527+00 7528+00 7529+00

STA 7527+25.00 (MM 142.562)
BEGIN LYNDON IM 09I-3(5I)

N 72° 07' 02" W

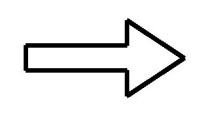
HVCTRL


214D

MATCH LINE STA 7529+25. SEE NEXT SHEET

EXISTING ROW

LEGEND

 DIRECTION OF TRAFFIC

 SOIL MAP UNIT SYMBOL (SEE SHEET 14 FOR DETAILS)

0 20 40

SCALE IN FEET

CHA

PROJECT NAME: LYNDON	PLOT DATE: 12/13/2016
PROJECT NUMBER: IM 09I-3(5I)	DRAWN BY: J. HEALD
FILE NAME: z13a370bdr_ero_ex.dgn	CHECKED BY: J. SHIELDS
DESIGNED BY: J. OLSEN	SHEET 15 OF 35
EPSC EXISTING CONDITIONS PLAN SHEET I	

FILE NAME = W:\P\c\er\sc\ANY\KA\29752\CAADD\MSTN13a370\Consult\anta\Highway\z13a370bdr_ero_ex.dgn
DATE/TIME = 12/13/2016
USER = 5323