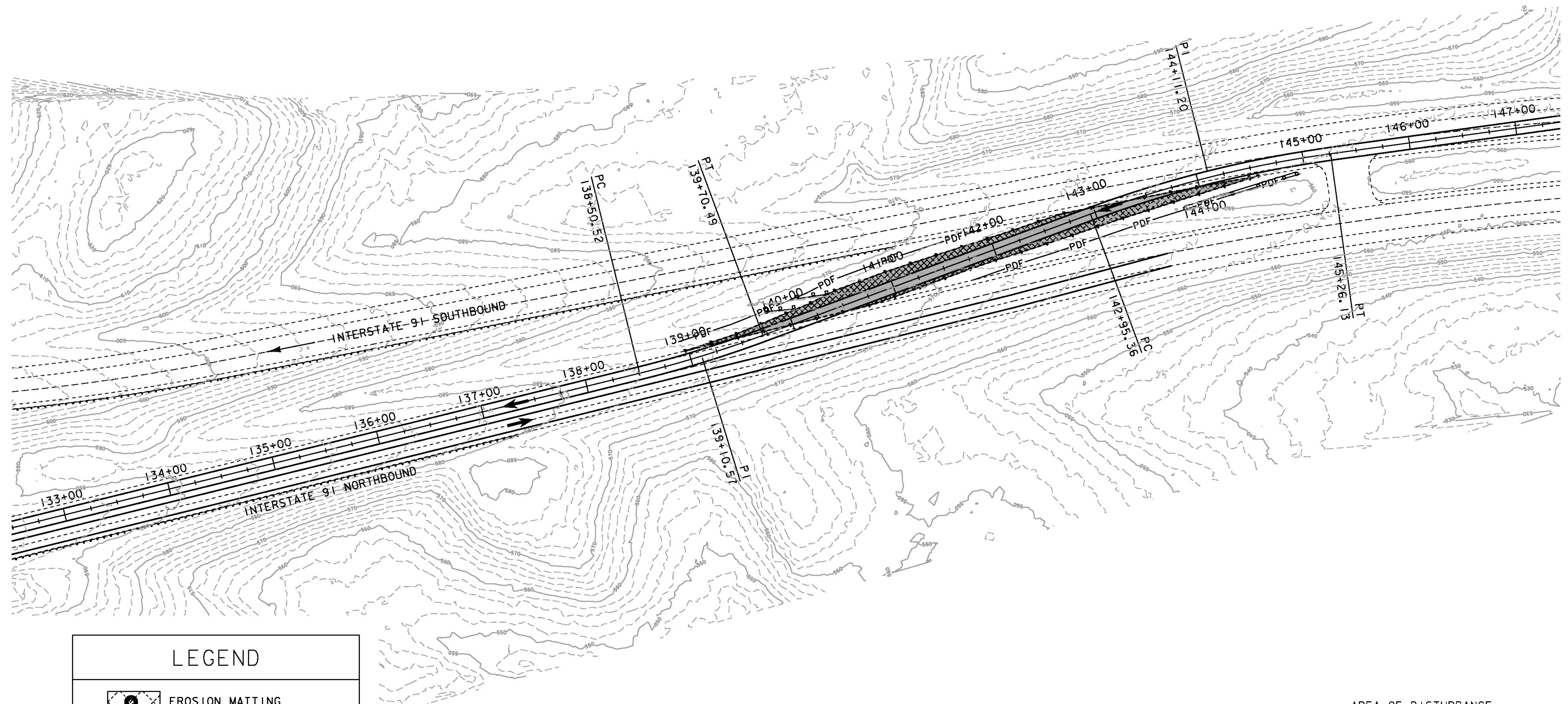
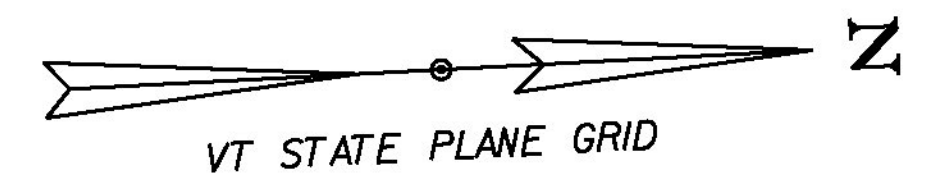


PROJECT DEMARCATION FENCE  
 STA 138+93 LT - STA 142+00 LT  
 STA 141+75 RT - STA 145+00 RT

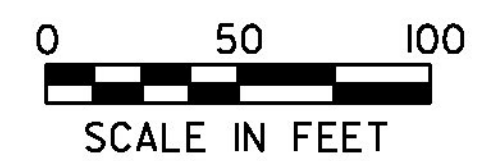
TEMPORARY EROSION MATTING  
 STA 139+00 LT - STA 142+85 LT  
 STA 140+50 RT - STA 144+50 RT

GEOTEXTILE FOR SILT FENCE  
 STA 139+79 LT - STA 140+06 LT  
 STA 140+13 LT - STA 140+39 LT  
 STA 143+81 RT - STA 144+91 RT



LEGEND	
	EROSION MATTING
	CROSSOVER SLOPE LIMITS
	PDF - PROJECT DEMARCATION FENCE
	SILT FENCE

AREA OF DISTURBANCE  
 SHEET TOTAL (SHADED AREA) : 0.19 ACRES  
 PROJECT TOTAL : 0.97 ACRES



PROJECT NAME: ROCKINGHAM	PLOT DATE: 29-JAN-2016
PROJECT NUMBER: IM 091-I(71)	DRAWN BY: A. AGRAWAL
FILE NAME: d13a366ero.dgn	CHECKED BY: A. KEMPTON
PROJECT LEADER: B. MARTIN	SHEET 16 OF 35
DESIGNED BY: A. AGRAWAL	
EPSC PLAN SHEET 4	