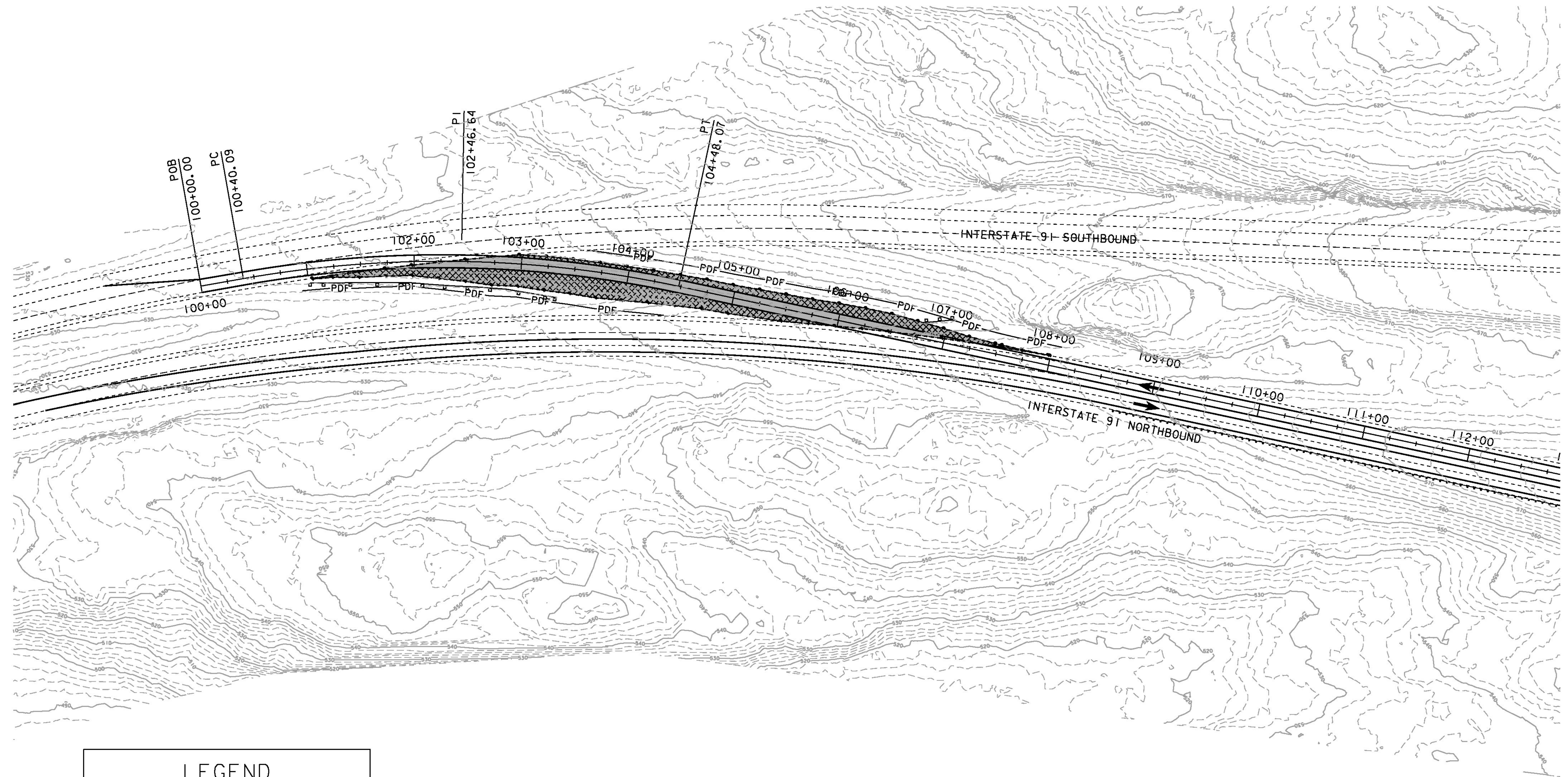
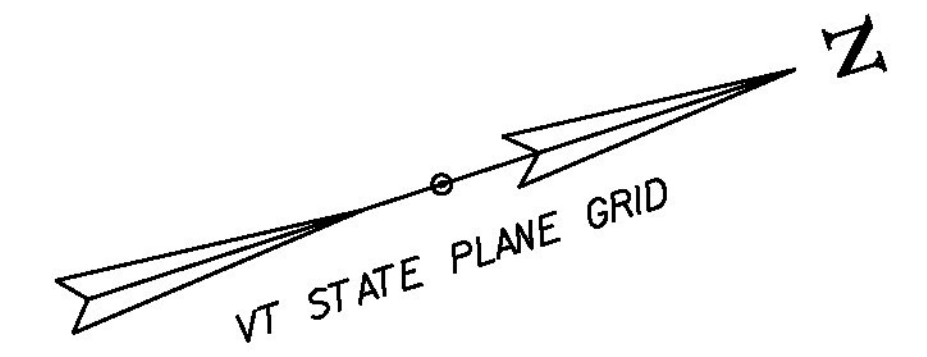


PROJECT DEMARCATION FENCE  
 STA 100+93 RT - STA 104+48 RT  
 STA 103+58 LT - STA 108+09 LT

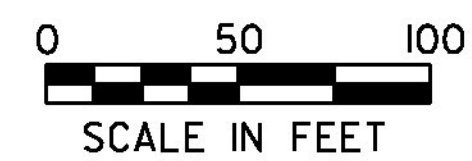
TEMPORARY EROSION MATTING  
 STA 101+04 RT - STA 105+98 RT  
 STA 102+80 LT - STA 108+00 LT

GEOTEXTILE FOR SILT FENCE  
 STA 101+00 RT - STA 103+35 RT  
 STA 106+80 LT - STA 107+08 LT



LEGEND	
	EROSION MATTING
	CROSSOVER SLOPE LIMITS
	PROJECT DEMARCATION FENCE
	SILT FENCE

AREA OF DISTURBANCE  
 SHEET TOTAL (SHADED AREA) : 0.30 ACRES  
 PROJECT TOTAL : 0.97 ACRES



PROJECT NAME: ROCKINGHAM	PLOT DATE: 29-JAN-2016
PROJECT NUMBER: IM 091-I(71)	DRAWN BY: A. AGRAWAL
FILE NAME: d13a366ero.dgn	DESIGNED BY: A. AGRAWAL
PROJECT LEADER: B. MARTIN	CHECKED BY: A. KEMPTON
EPSC PLAN SHEET 3	SHEET 15 OF 35