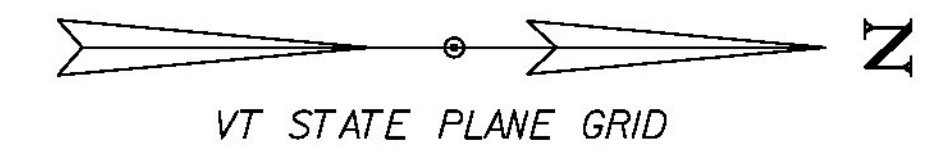


PROJECT DEMARCATION FENCE
STA 1987+00 LT - STA 1990+10 LT

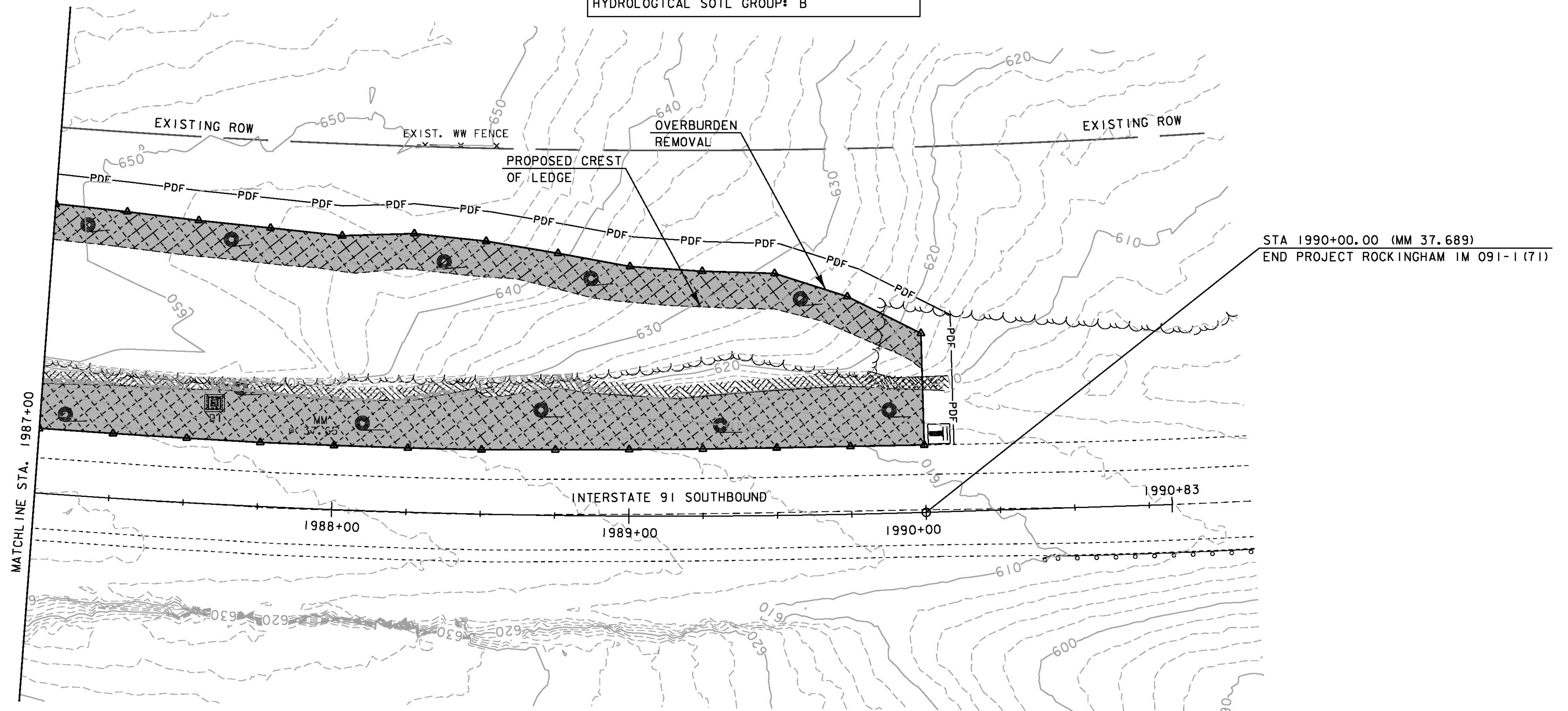
TEMPORARY EROSION MATTING
STA 1987+00 LT - STA 1990+00 LT

INLET PROTECTION DEVICE, TYPE I
STA 1987+59 LT

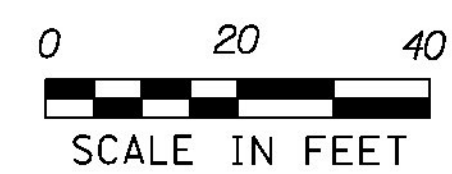
VEHICLE TRACKING PAD
STA 1990+00 LT



SOIL INFORMATION:
DUMMERSTON-MACOMBER COMPLEX, VERY STONY
K-FACTOR = .32, 8%-15% SLOPES
HYDROLOGICAL SOIL GROUP: B



| LEGEND | |
|--------|----------------------------------|
| | EROSION MATTING |
| | PERMANENT SLOPE LIMITS |
| | PROJECT DEMARCATION FENCE |
| | STABILIZED CONSTRUCTION ENTRANCE |



AREA OF DISTURBANCE
SHEET AREA (SHADED AREA) : 0.20
PROJECT TOTAL : 0.97 ACRES

| | |
|------------------------------|------------------------|
| PROJECT NAME: ROCKINGHAM | PLOT DATE: 29-JAN-2016 |
| PROJECT NUMBER: IM 091-1(71) | DRAWN BY: A. AGRAWAL |
| FILE NAME: d13a366ero.dgn | CHECKED BY: A. KEMPTON |
| PROJECT LEADER: B. MARTIN | SHEET 14 OF 35 |
| DESIGNED BY: A. AGRAWAL | |
| EPSC PLAN SHEET 2 | |