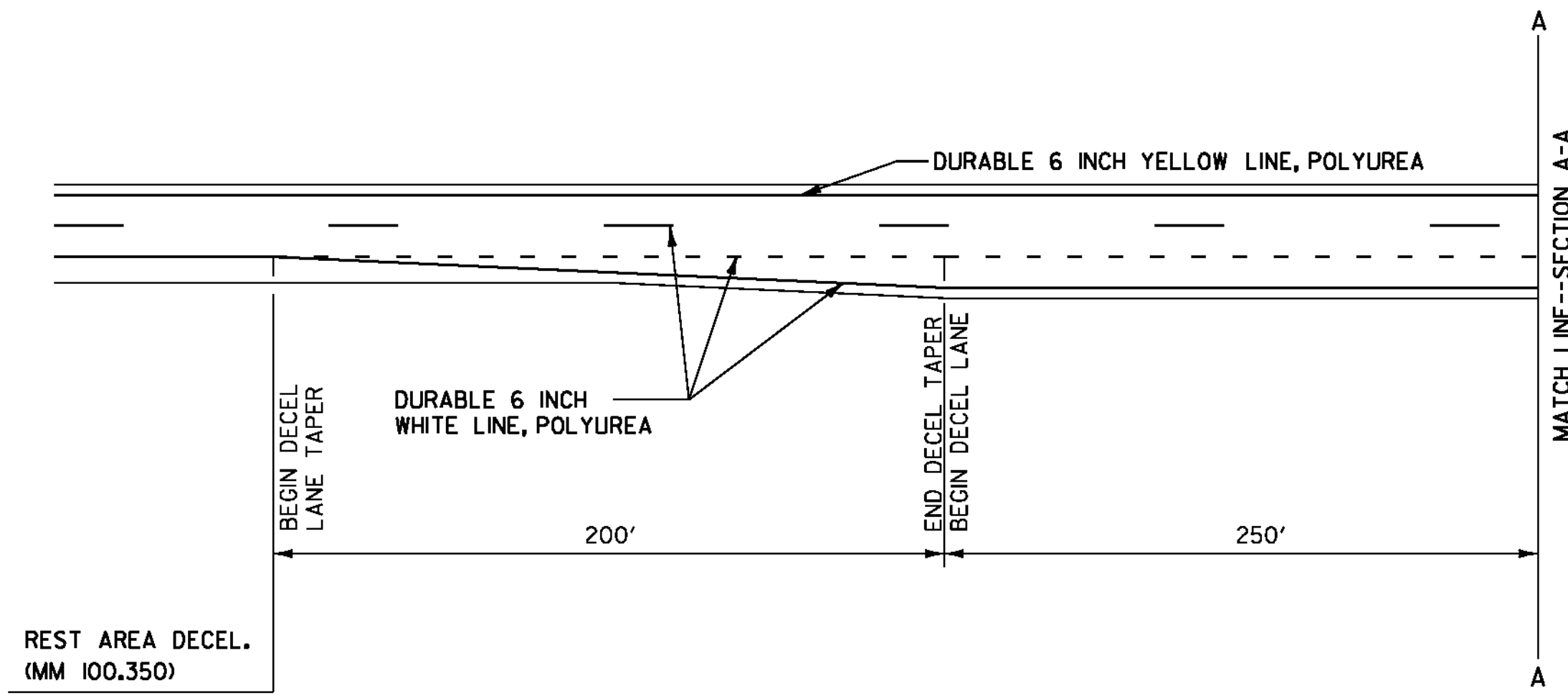


PARKING AREA SOUTHBOUND

MM 100.195



TEMPORARY 6 INCH WHITE LINE, PAINT
 PARKING AREA
 SOUTHBOUND OFF RAMP SOLID RT EDGE LINE
 INTERSTATE 91 DOTTED RT LANE LINE
 SOUTHBOUND ON RAMP SOLID RT EDGE LINE
 INTERSTATE 91 DOTTED RT LANE LINE

DURABLE 6 INCH WHITE LINE, POLYUREA
 PARKING AREA
 SOUTHBOUND OFF RAMP SOLID RT EDGE LINE
 INTERSTATE 91 DOTTED RT LANE LINE
 SOUTHBOUND ON RAMP SOLID RT EDGE LINE
 INTERSTATE 91 DOTTED RT LANE LINE

TEMPORARY 6 INCH YELLOW LINE, PAINT
 PARKING AREA
 SOUTHBOUND OFF RAMP SOLID LT EDGE LINE
 SOUTHBOUND ON RAMP SOLID LT EDGE LINE

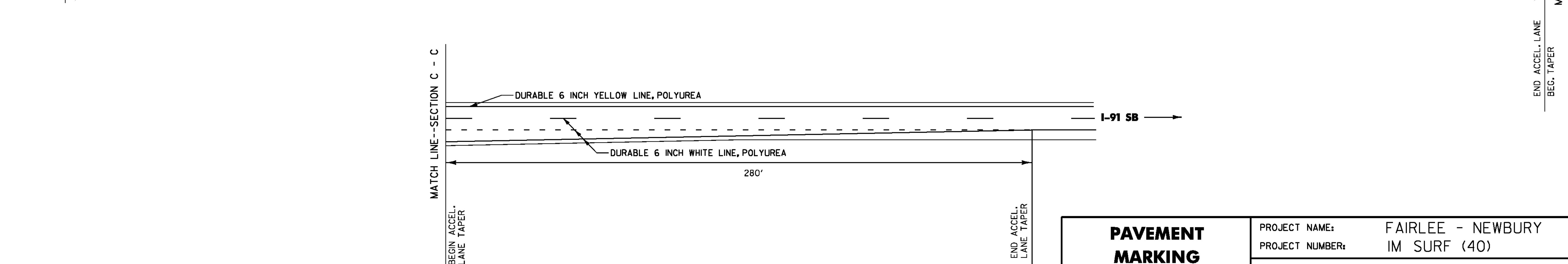
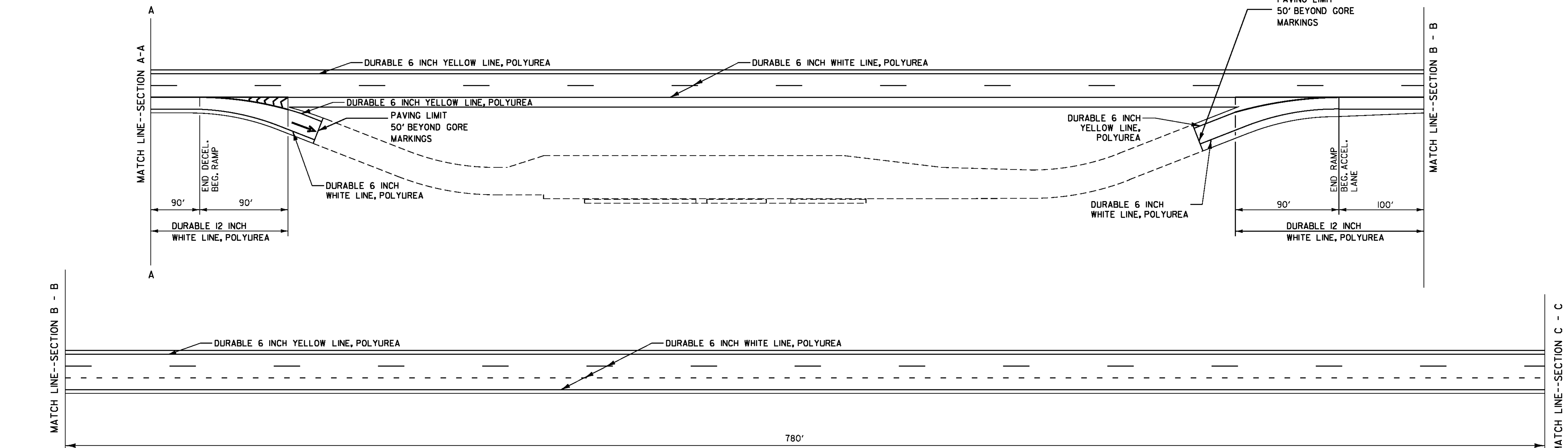
DURABLE 6 INCH YELLOW LINE, POLYUREA
 PARKING AREA
 SOUTHBOUND OFF RAMP SOLID LT EDGE LINE
 SOUTHBOUND ON RAMP SOLID LT EDGE LINE

TEMPORARY 12 INCH WHITE LINE, PAINT
 PARKING AREA
 SOUTHBOUND OFF RAMP SOLID LT GORE AREA
 INTERSTATE 91 SOLID RT GORE AREA
 SOUTHBOUND ON RAMP SOLID LT GORE AREA
 INTERSTATE 91 SOLID RT GORE AREA

DURABLE 12 INCH WHITE LINE, POLYUREA
 PARKING AREA
 SOUTHBOUND OFF RAMP SOLID LT GORE AREA
 INTERSTATE 91 SOLID RT GORE AREA
 SOUTHBOUND ON RAMP SOLID LT GORE AREA
 INTERSTATE 91 SOLID RT GORE AREA

TEMPORARY LETTER OR SYMBOL, PAINT
 PARKING AREA
 SOUTHBOUND OFF RAMP →

DURABLE LETTER OR SYMBOL, POLYUREA
 PARKING AREA
 SOUTHBOUND OFF RAMP →



PAVEMENT MARKING DETAIL SHEET 7 PARKING AREA SB	PROJECT NAME: FAIRLEE - NEWBURY
	PROJECT NUMBER: IM SURF (40)
	FILE NAME: I3a236\pi3a236.dgn
PROJECT LEADER: M. FOWLER	PLOT DATE: 20-FEB-2014
DESIGNED BY: LOCKE	DRAWN BY: LOCKE
IPARM FILE NAME: pi3a236_20.i	CHECKED BY: FOWLER
	SHEET 20 OF 27

NOT TO SCALE