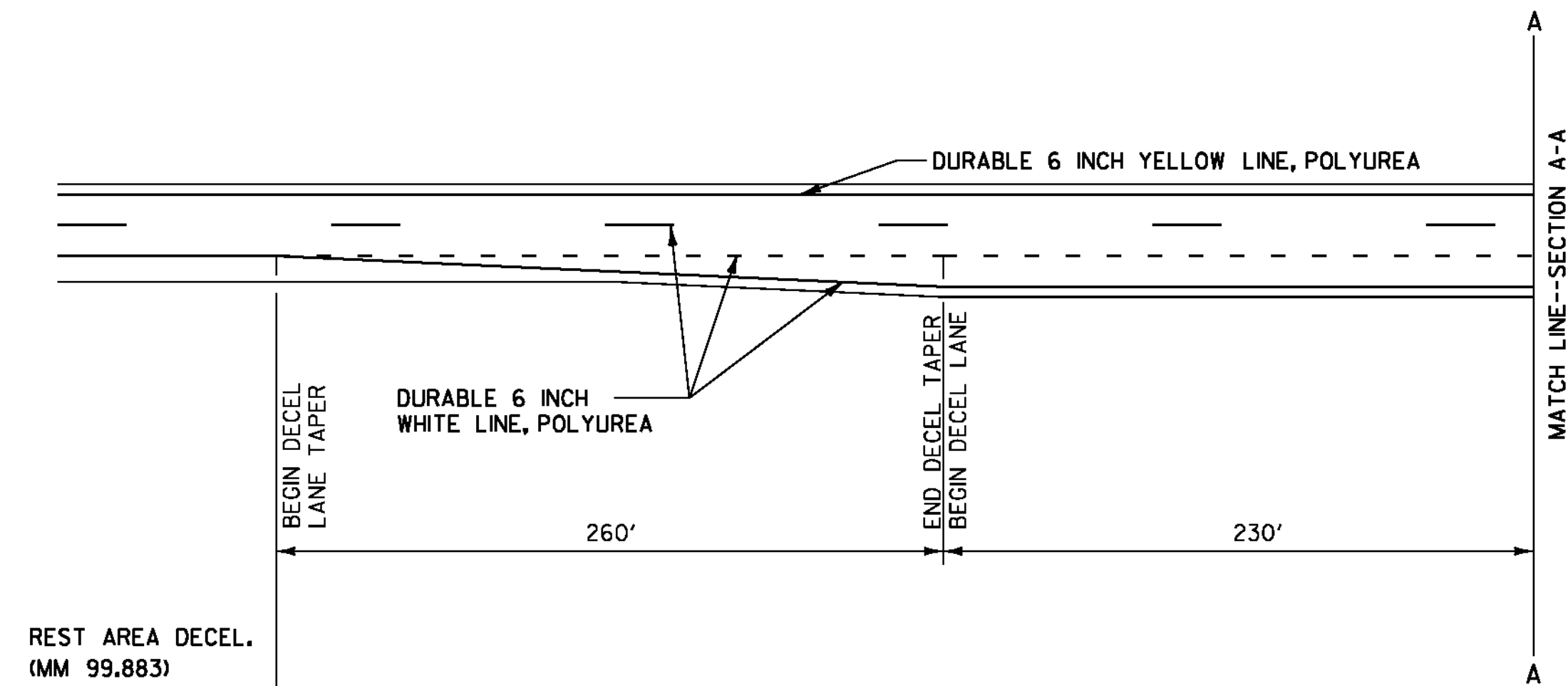


REST AREA NORTHBOUND

MM 100.062



REST AREA DECEL.
(MM 99.883)

TEMPORARY 6 INCH WHITE LINE, PAINT
 REST AREA
 NORTHBOUND OFF RAMP SOLID RT EDGE LINE
 INTERSTATE 91 DOTTED RT LANE LINE
 NORTHBOUND ON RAMP SOLID RT EDGE LINE
 INTERSTATE 91 DOTTED RT LANE LINE

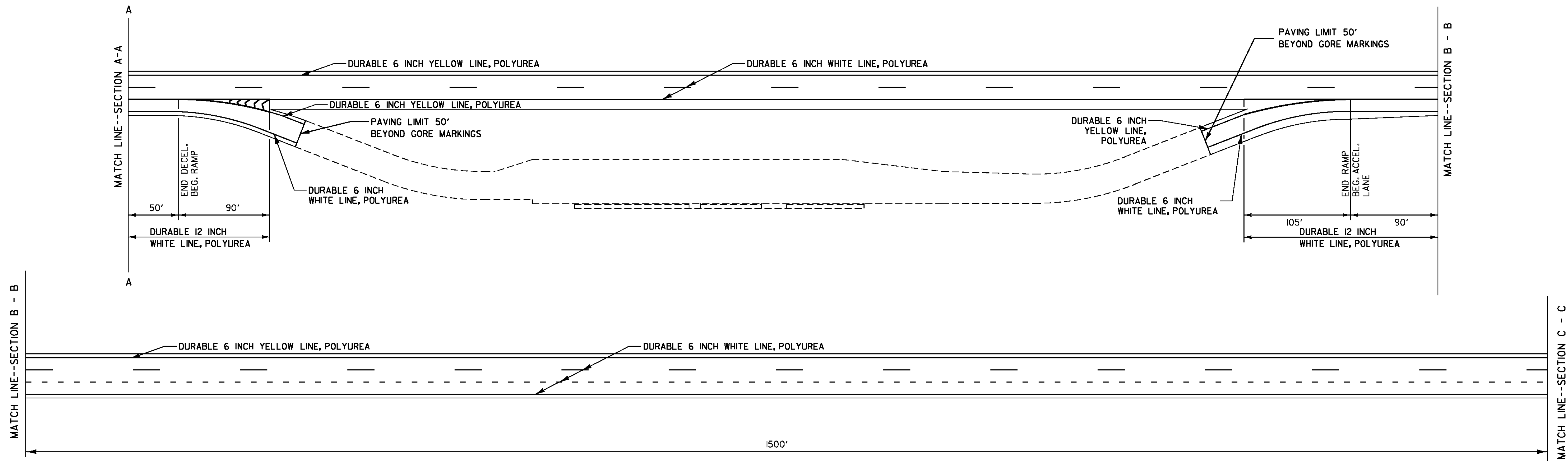
TEMPORARY 6 INCH YELLOW LINE, PAINT
 REST AREA
 NORTHBOUND OFF RAMP SOLID LT EDGE LINE
 NORTHBOUND ON RAMP SOLID LT EDGE LINE

TEMPORARY 12 INCH WHITE LINE, PAINT
 REST AREA
 NORTHBOUND OFF RAMP SOLID LT GORE AREA
 INTERSTATE 91 SOLID RT GORE AREA
 NORTHBOUND ON RAMP SOLID LT GORE AREA
 INTERSTATE 91 SOLID RT GORE AREA

DURABLE 6 INCH WHITE LINE, POLYUREA
 REST AREA
 NORTHBOUND OFF RAMP SOLID RT EDGE LINE
 INTERSTATE 91 DOTTED RT LANE LINE
 NORTHBOUND ON RAMP SOLID RT EDGE LINE
 INTERSTATE 91 DOTTED RT LANE LINE

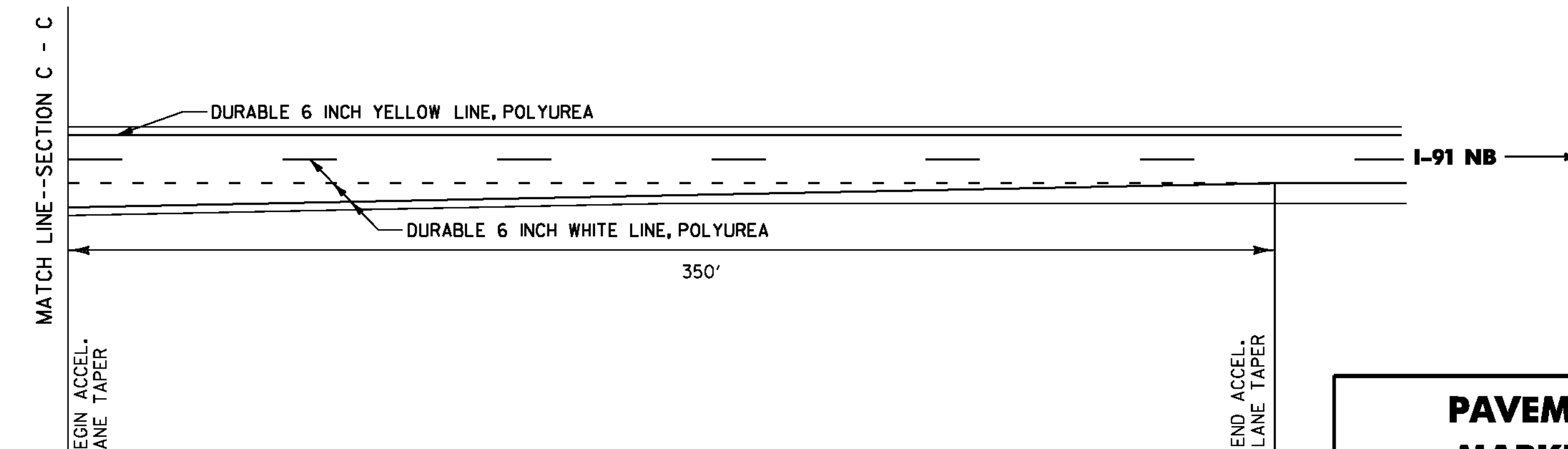
DURABLE 6 INCH YELLOW LINE, POLYUREA
 REST AREA
 NORTHBOUND OFF RAMP SOLID LT EDGE LINE
 NORTHBOUND ON RAMP SOLID LT EDGE LINE

DURABLE 12 INCH WHITE LINE, POLYUREA
 REST AREA
 NORTHBOUND OFF RAMP SOLID LT GORE AREA
 INTERSTATE 91 SOLID RT GORE AREA
 NORTHBOUND ON RAMP SOLID LT GORE AREA
 INTERSTATE 91 SOLID RT GORE AREA



MATCH LINE--SECTION B - B

MATCH LINE--SECTION C - C



NOT TO SCALE

PAVEMENT MARKING DETAIL SHEET 6 REST AREA NB	PROJECT NAME: FAIRLEE - NEWBURY
	PROJECT NUMBER: IM SURF (40)
	FILE NAME: I3a236\pl3a236.dgn
PROJECT LEADER: M. FOWLER	PLOT DATE: 20-FEB-2014
DESIGNED BY: LOCKE	DRAWN BY: LOCKE
IPARM FILE NAME: pl3a236_19.1	CHECKED BY: FOWLER
	SHEET 19 OF 27