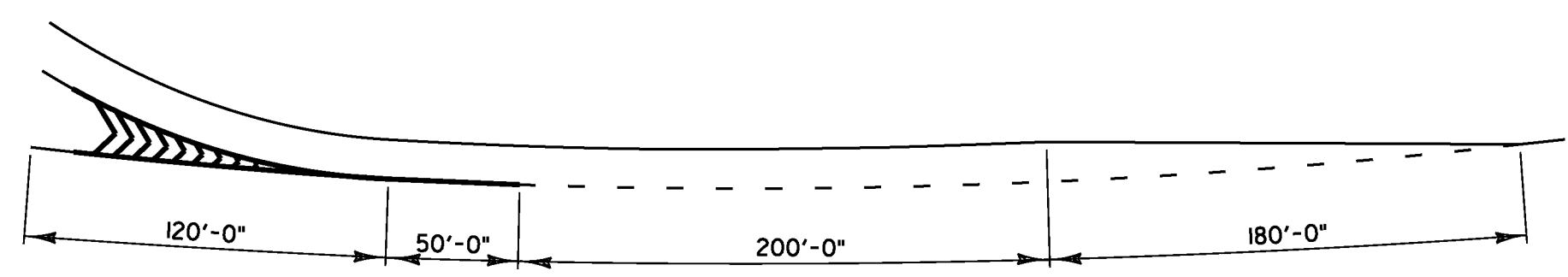
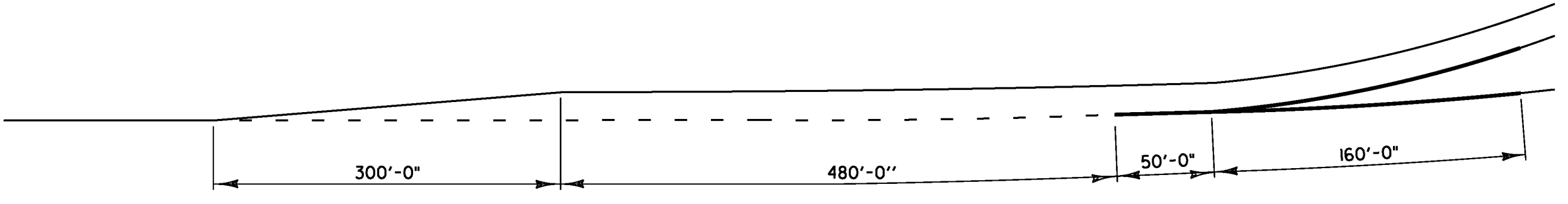


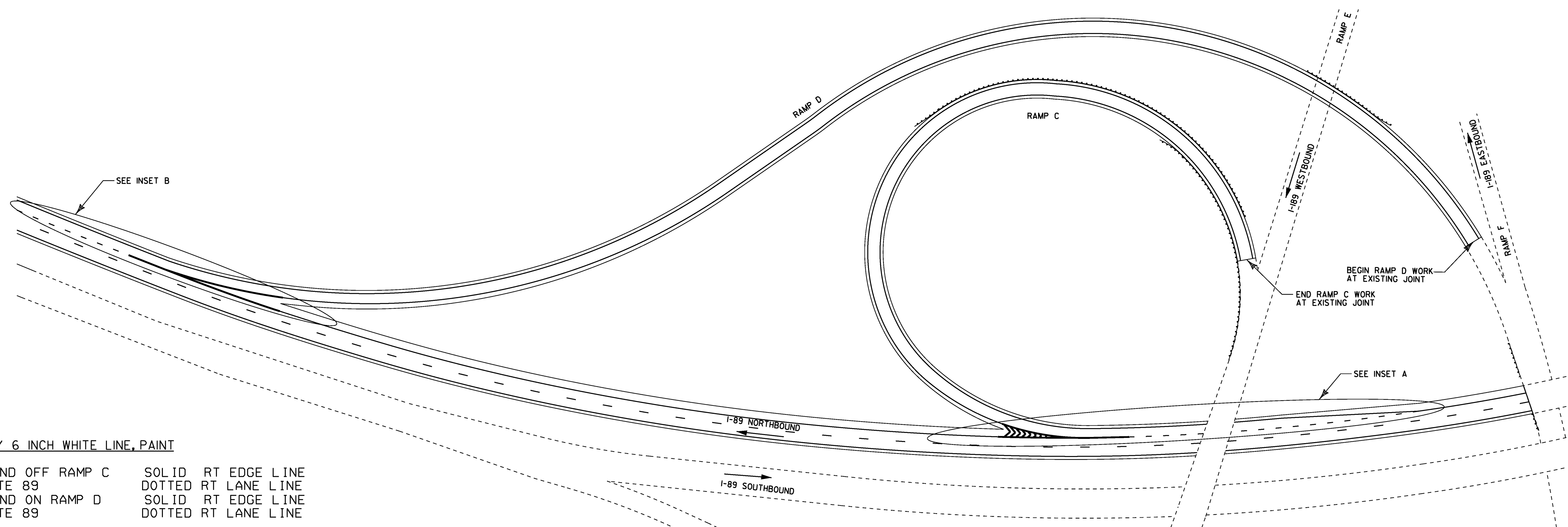
# INTERCHANGE #13 (NORTHBOUND)



INSET A - GORE DETAIL AT EXIT 13 RAMP C



INSET B - GORE DETAIL AT EXIT 13 RAMP D



- TEMPORARY 6 INCH WHITE LINE, PAINT
- EXIT 13
- NORTHBOUND OFF RAMP C    SOLID RT EDGE LINE
- INTERSTATE 89            DOTTED RT LANE LINE
- NORTHBOUND ON RAMP D    SOLID RT EDGE LINE
- INTERSTATE 89            DOTTED RT LANE LINE
- TEMPORARY 6 INCH YELLOW LINE, PAINT
- EXIT 13
- NORTHBOUND OFF RAMP C    SOLID LT EDGE LINE
- NORTHBOUND ON RAMP D    SOLID LT EDGE LINE
- TEMPORARY 12 INCH WHITE LINE, PAINT
- EXIT 13
- NORTHBOUND OFF RAMP C    SOLID LT GORE AREA
- INTERSTATE 89            SOLID RT GORE AREA
- NORTHBOUND ON RAMP D    SOLID LT GORE AREA
- INTERSTATE 89            SOLID RT GORE AREA

- DURABLE 6 INCH WHITE LINE, POLYUREA
- EXIT 13
- NORTHBOUND OFF RAMP C    SOLID RT EDGE LINE
- INTERSTATE 89            DOTTED RT LANE LINE
- NORTHBOUND ON RAMP D    SOLID RT EDGE LINE
- INTERSTATE 89            DOTTED RT LANE LINE
- DURABLE 6 INCH YELLOW LINE, POLYUREA
- EXIT 13
- NORTHBOUND OFF RAMP C    SOLID LT EDGE LINE
- NORTHBOUND ON RAMP D    SOLID LT EDGE LINE
- DURABLE 12 INCH WHITE LINE, POLYUREA
- EXIT 13
- NORTHBOUND OFF RAMP C    SOLID LT GORE AREA
- INTERSTATE 89            SOLID RT GORE AREA
- NORTHBOUND ON RAMP D    SOLID LT GORE AREA
- INTERSTATE 89            SOLID RT GORE AREA

NOT TO SCALE

<b>PAVEMENT MARKING DETAIL SHEET 6 EXIT 13 NB</b>	PROJECT NAME: RICHMOND - COLCHESTER
	PROJECT NUMBER: IM SURF (38)
FILE NAME: pl3a136.dgn	PLOT DATE: 19-DEC-2013
PROJECT LEADER: M. FOWLER	DRAWN BY: LOCKE
DESIGNED BY: LOCKE	CHECKED BY: FOWLER
IPARM FILE NAME: pl3a136pmd6.1	SHEET 22 OF 41