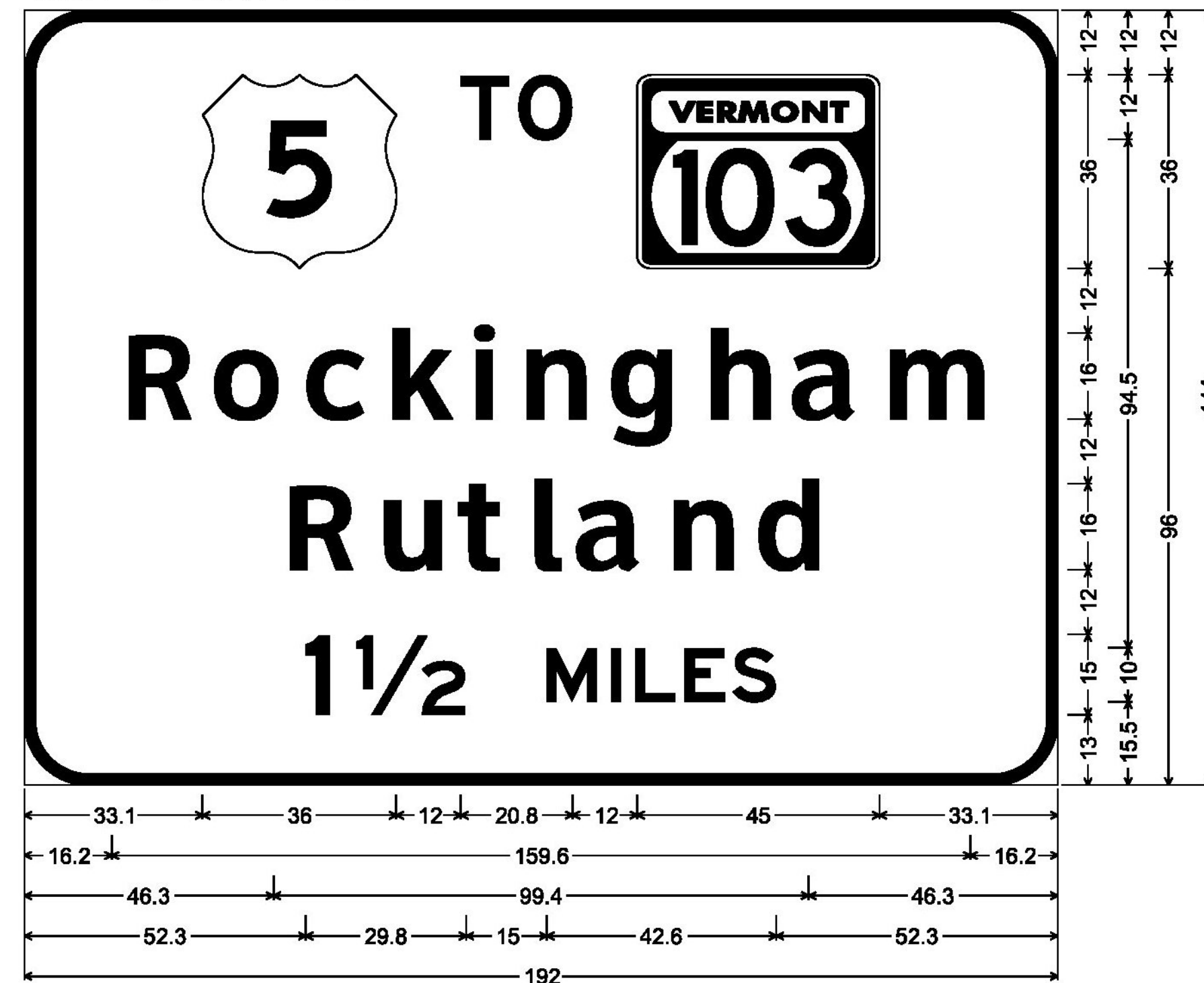
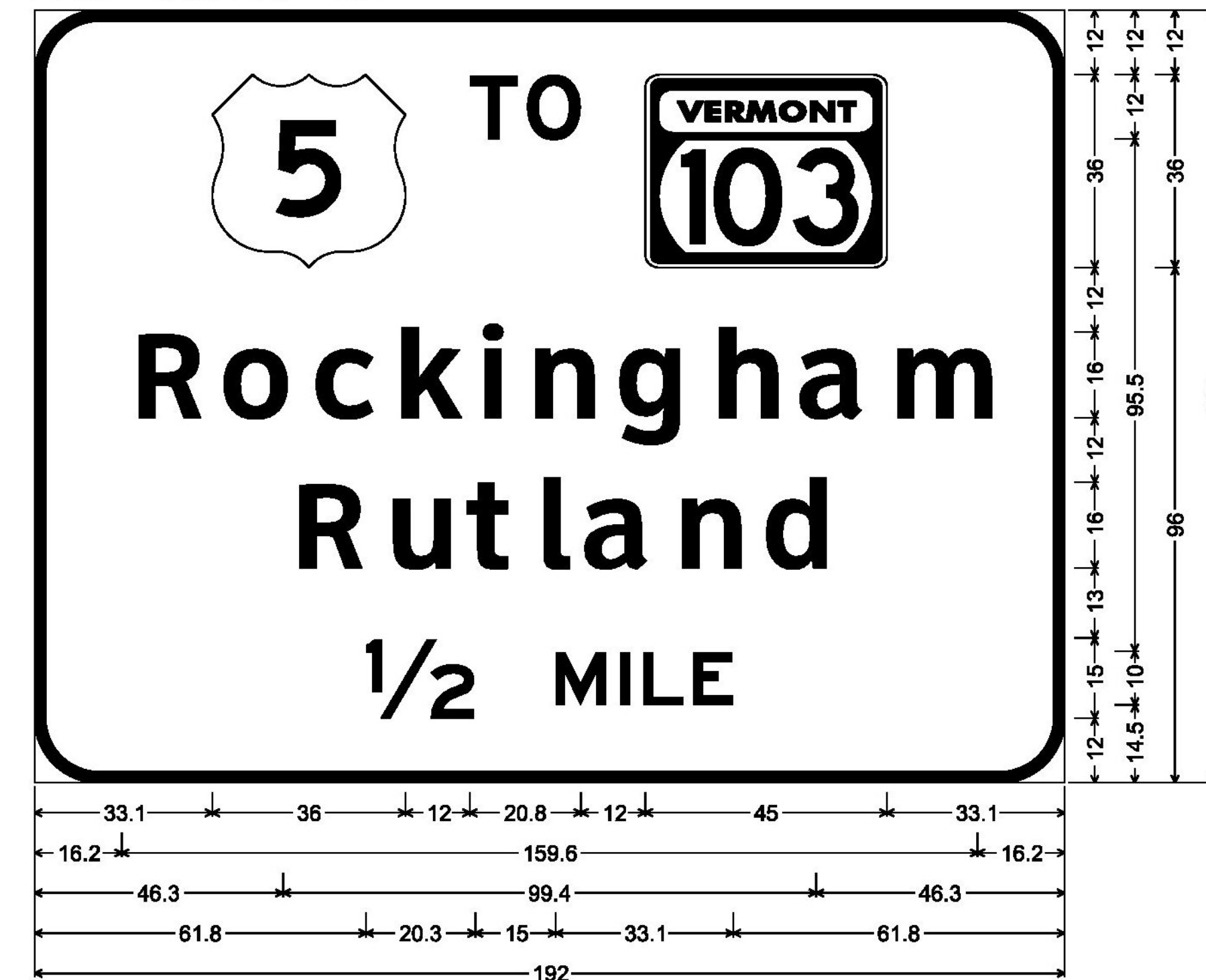


MM 32.832 NB



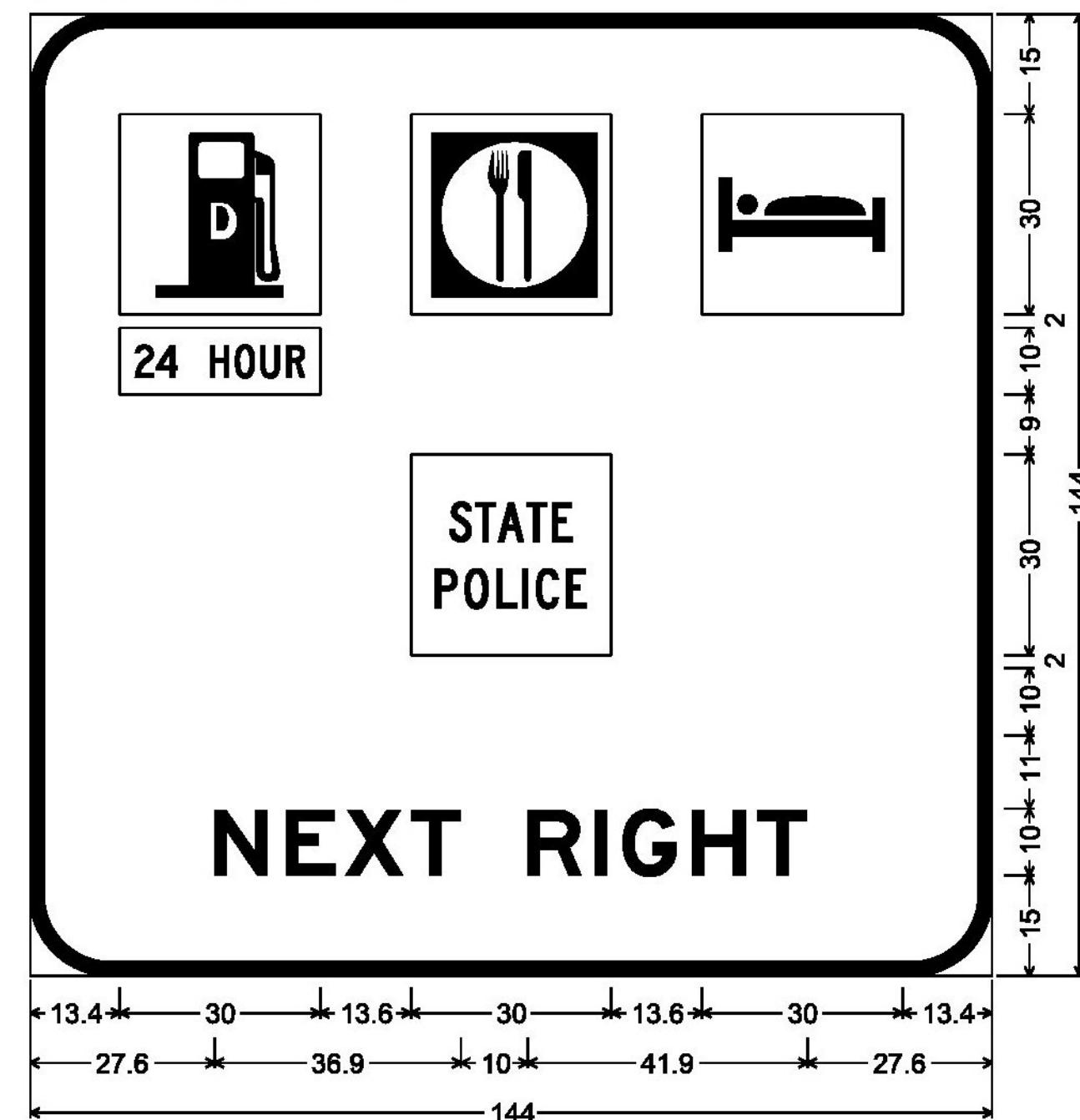
12.0" Radius, 2.0" Border, White on Green;
 [TO] E 2K; VT103; [Rockingham] ClearviewHwy-5-W; [Rutland] ClearviewHwy-5-W;
 [1 1/2] E 2K; [MILES] E 2K;

MM 33.765 NB



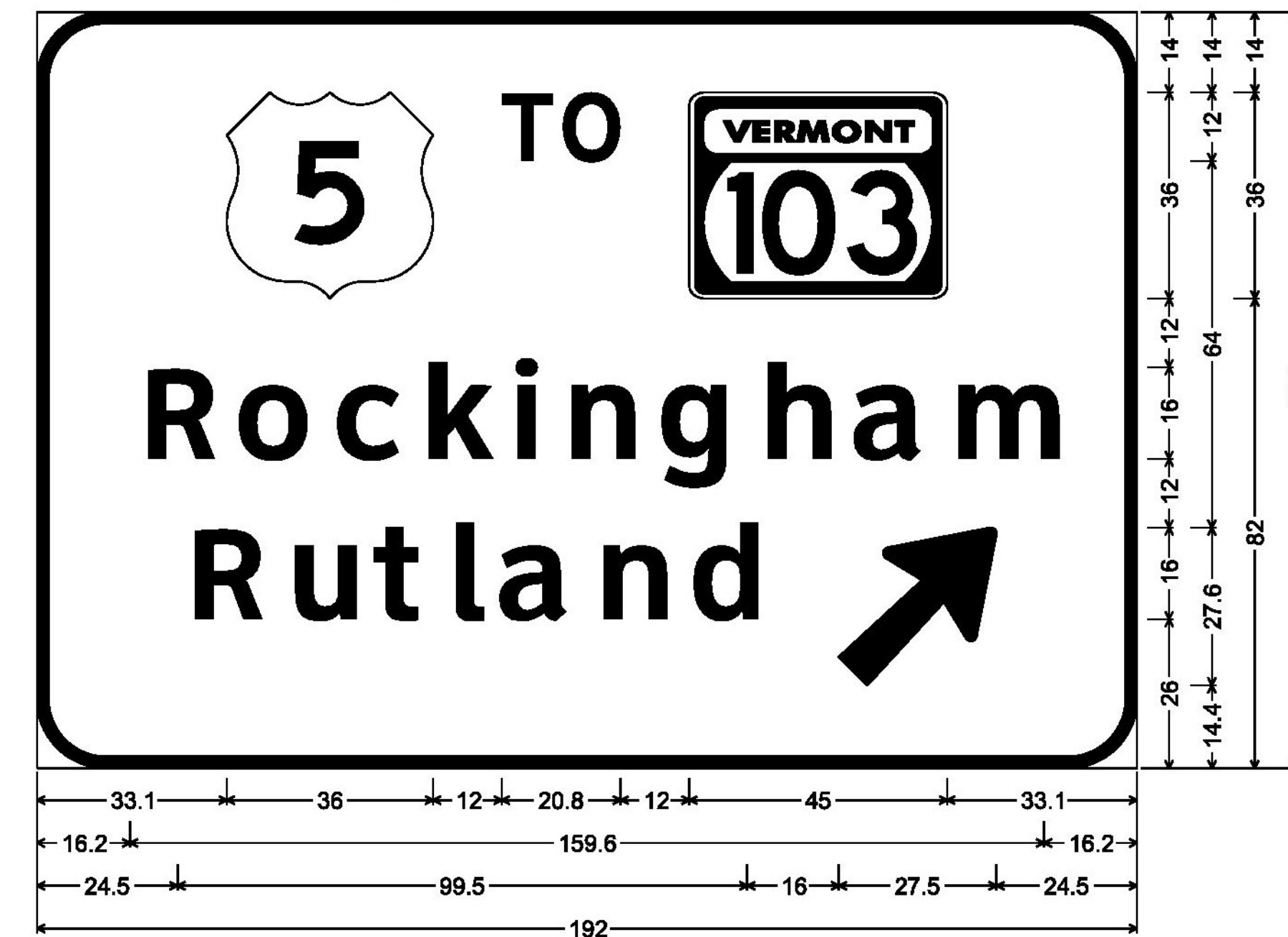
12.0" Radius, 2.0" Border, White on Green;
 [TO] E 2K; VT103; [Rockingham] ClearviewHwy-5-W; [Rutland] ClearviewHwy-5-W; [1/2] E 2K;
 [MILE] E 2K;

MM 33.950 NB
MM 35.650 SB



12.0" Radius, 2.0" Border, White on Blue;
 [NEXT RIGHT] E 2K;

MM 34.109 NB



12.0" Radius, 2.0" Border, White on Green;
 [TO] E 2K; VT103; [Rockingham] ClearviewHwy-5-W; [Rutland] ClearviewHwy-5-W;
 Arrow 160 - 35.0" 45";

CLD 12-0350 MODEL SIGNII



540 Commercial Street, Manchester, NH 03101
 (603) 668-8223 • Fax: (603) 668-8802
 cid@cldeengineers.com • www.cldeengineers.com
 Maine • New Hampshire • Vermont

PROJECT NAME: GUILFORD-ROCKINGHAM
 PROJECT NUMBER: IMG SIGN(44)

FILE NAME: z12A528frm.dgn
 PROJECT LEADER: C. GREGORY
 DESIGNED BY: D. MUNRO
 SIGN DETAIL SHEET 11

PLOT DATE: 4/17/2014
 DRAWN BY: S. GOODWIN
 CHECKED BY: D. MUNRO
 SHEET 144 OF 157