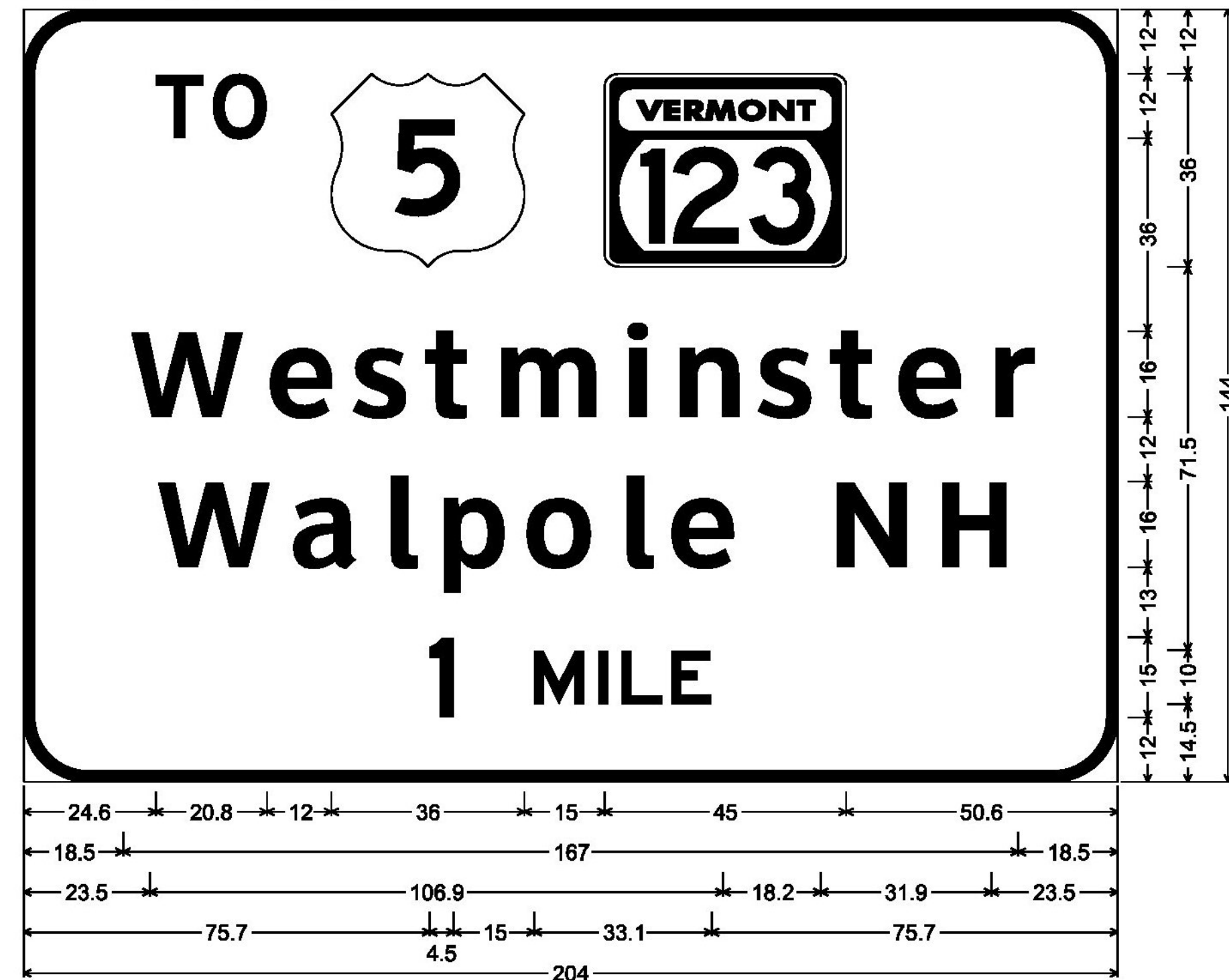
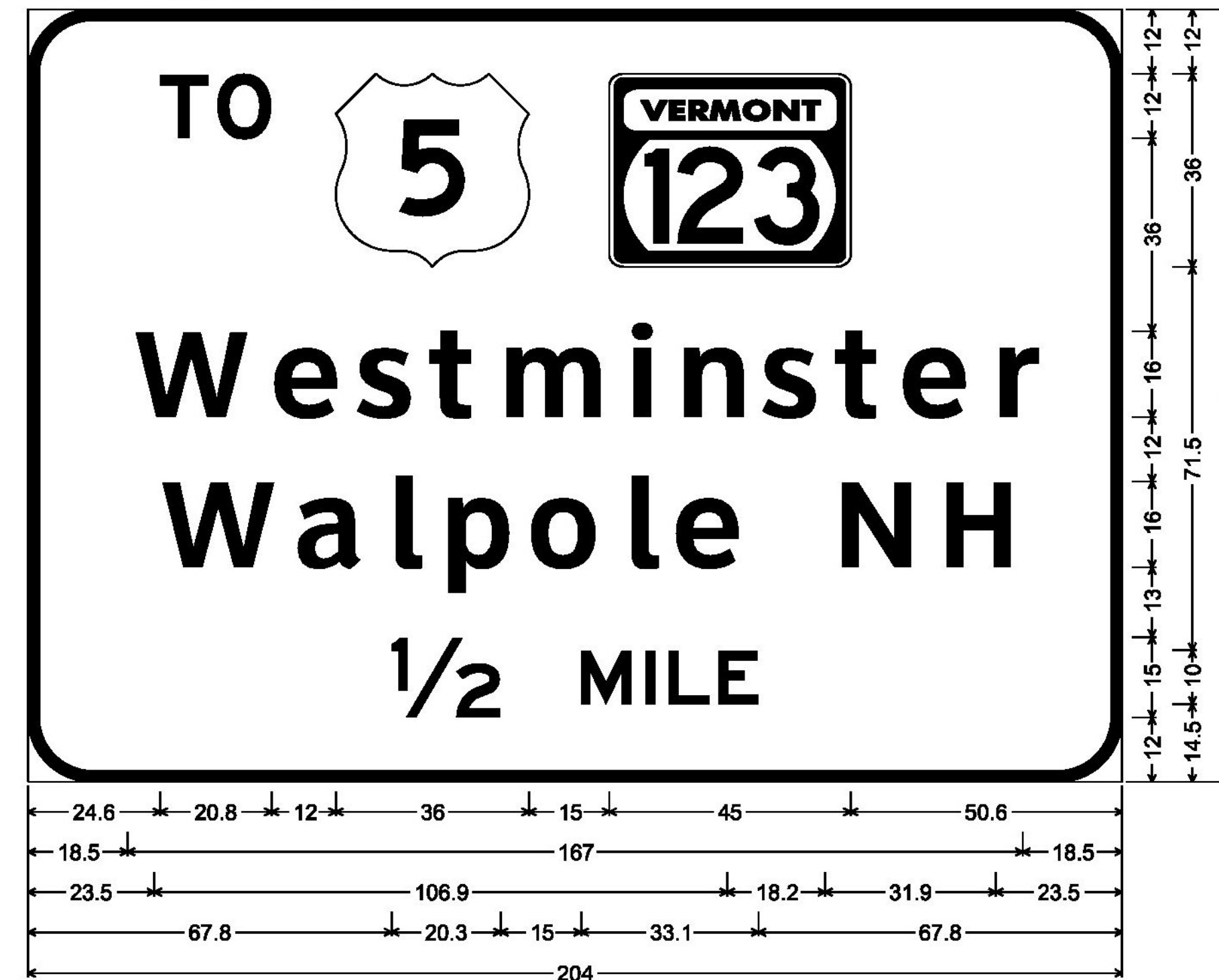


MM 29.627 SB



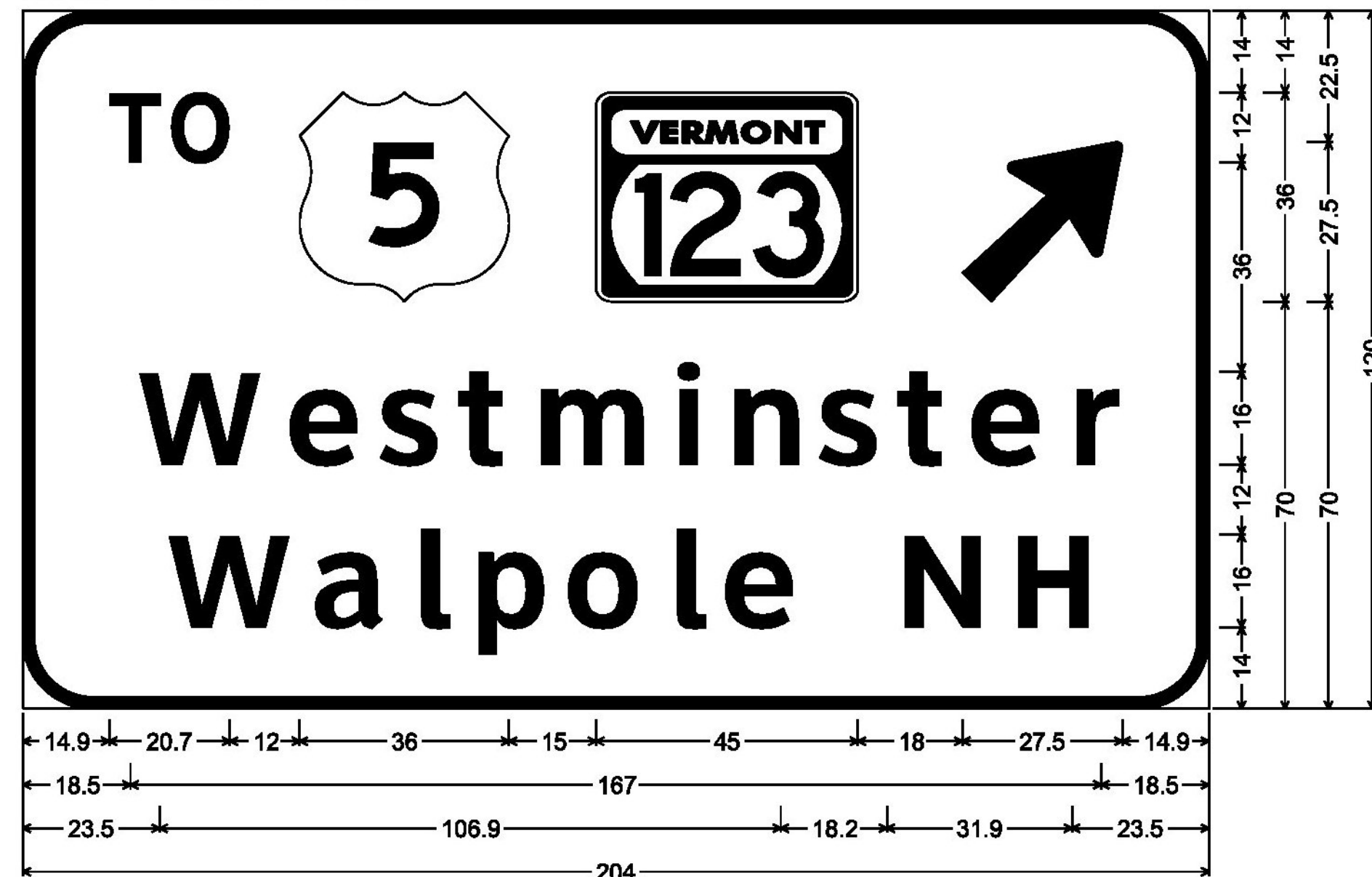
12.0" Radius, 2.0" Border, White on Green;
 [TO] E 2K; VT123; [Westminster] ClearviewHwy-5-W; [Walpole NH] ClearviewHwy-5-W;
 [1 MILE] E 2K;

MM 29.210 SB



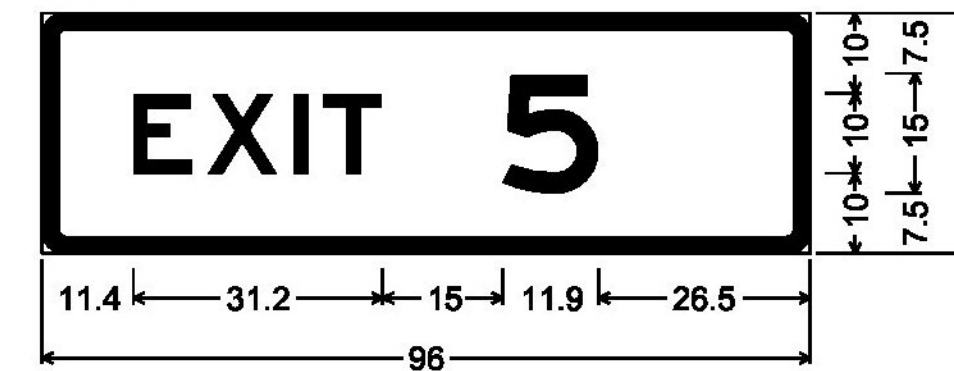
12.0" Radius, 2.0" Border, White on Green;
 [TO] E 2K; VT123; [Westminster] ClearviewHwy-5-W; [Walpole NH] ClearviewHwy-5-W; [1/2] E 2K;
 [MILE] E 2K;

MM 28.910 SB



12.0" Radius, 2.0" Border, White on Green;
 [TO] E 2K; VT123; Arrow 180 - 35.0° 45°; [Westminster] ClearviewHwy-5-W;
 [Walpole NH] ClearviewHwy-5-W;

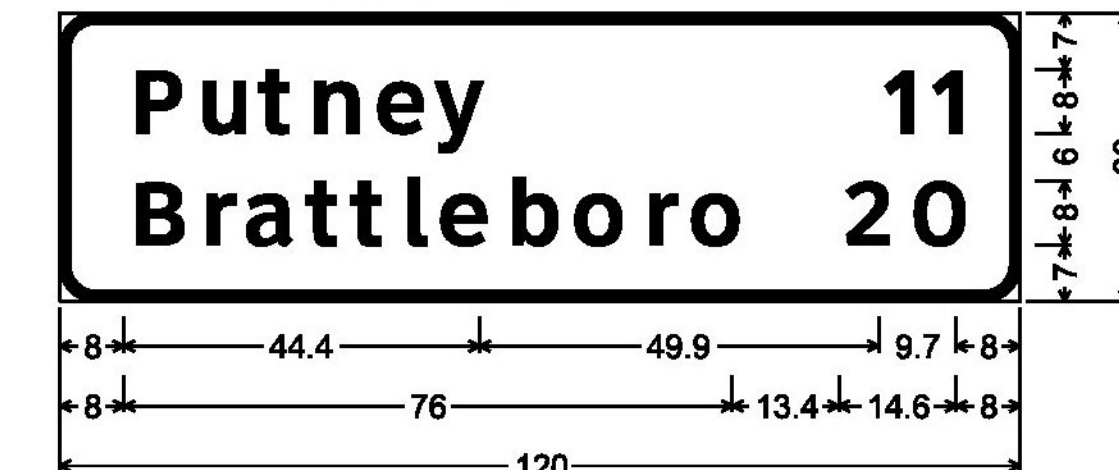
- MM 27.141 NB
- MM 27.850 NB
- MM 28.395 NB
- MM 28.910 SB
- MM 29.210 SB
- MM 29.627 SB



3.0" Radius, 2.0" Border, White on Green;
 [EXIT] E; [5] E;

LAYOUT OF SIGN LEGEND TO
 ACCOMMODATE FUTURE EXIT NUMBER 28

MM 27.888 SB



4.5" Radius, 1.3" Border, White on Green;
 [Putney] ClearviewHwy-5-W;
 [Brattleboro] ClearviewHwy-5-W; [11] ClearviewHwy-5-W;
 [20] ClearviewHwy-5-W;

