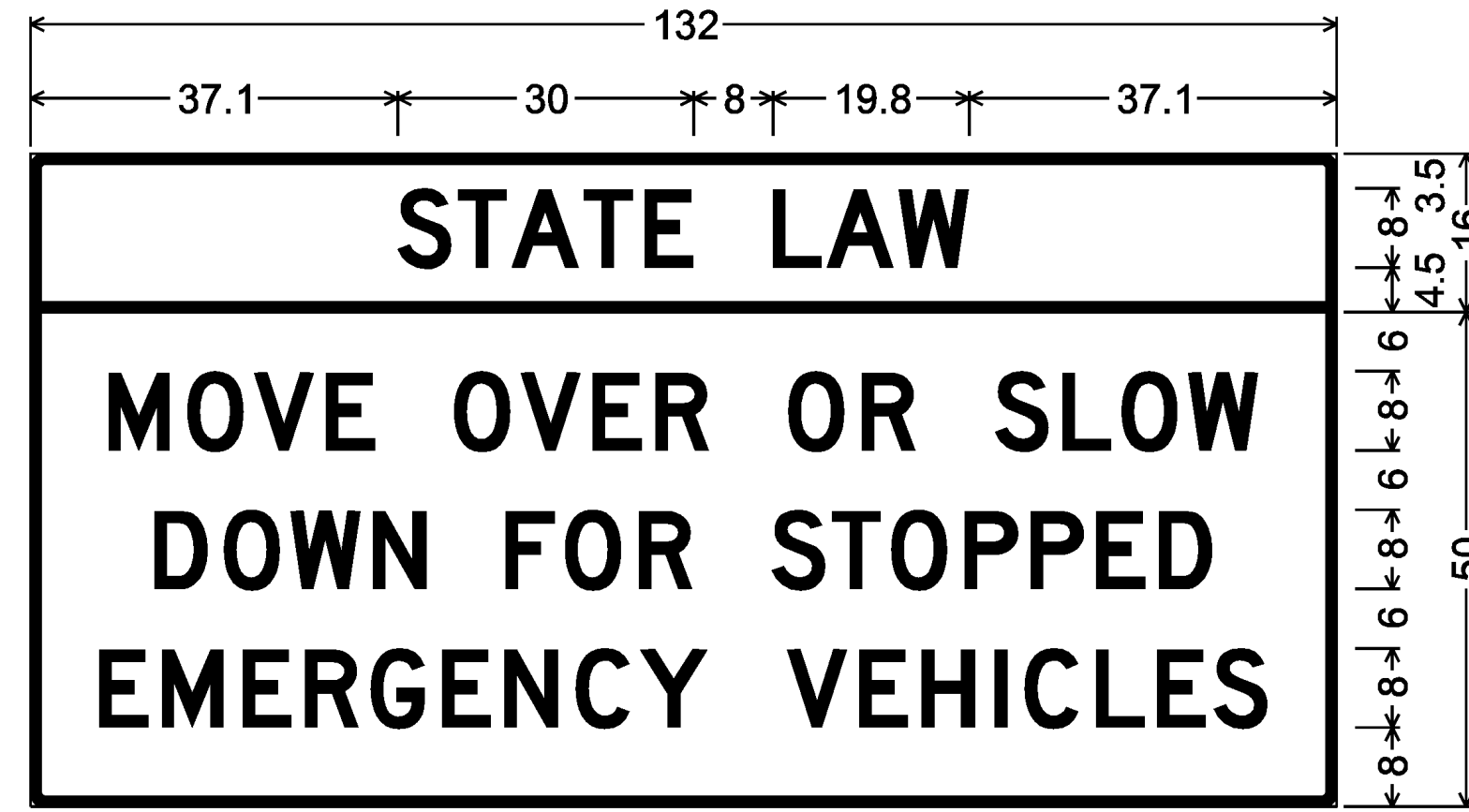
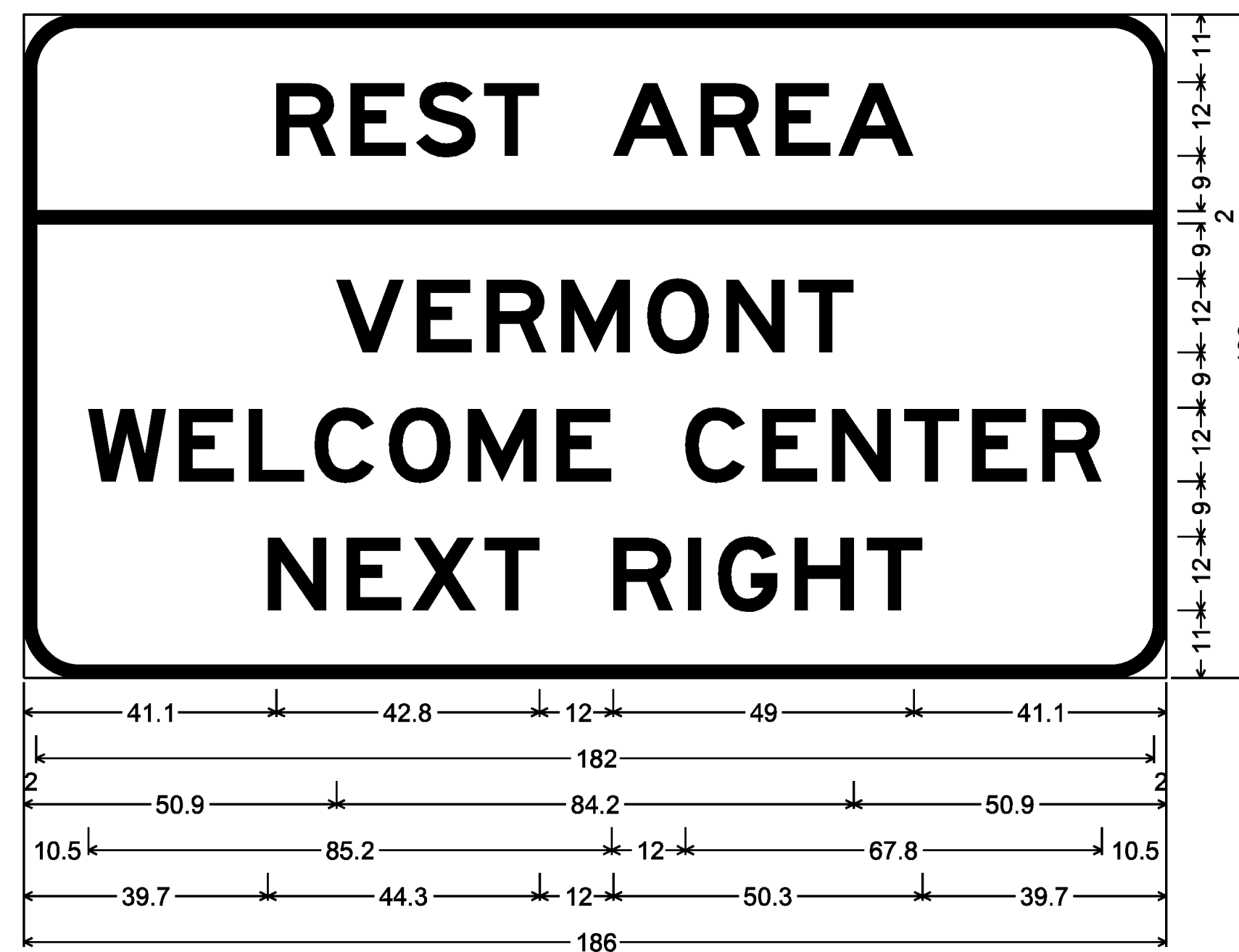


MM 0.926 NB



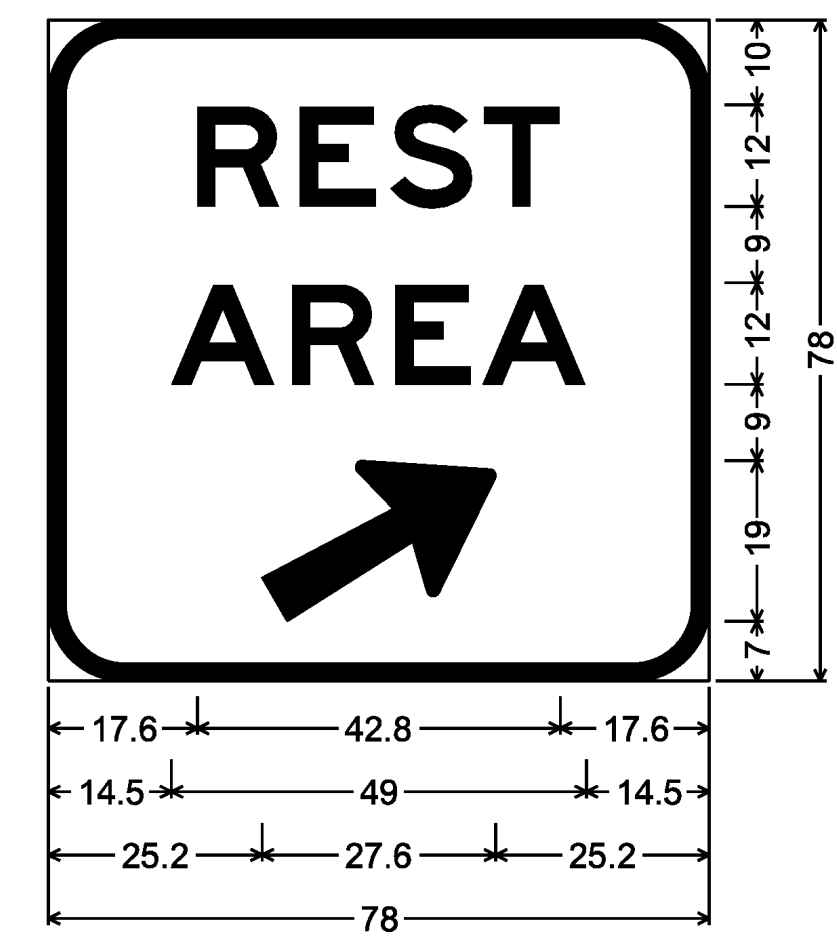
7.9 27 8 25.8 7.9 12.9 8 26.6 7.9  
 12.5 27.5 8 18.9 8 44.6 12.5  
 7 61.5 8 48.5 7  
 1.5" Radius, 1.0" Border, Black on Fluorescent yellow;  
 [STATE LAW] D 2K;  
 1.5" Radius, 1.0" Border, Black on White;  
 [MOVE OVER OR SLOW] D 2K;  
 [DOWN FOR STOPPED] D 2K;  
 [EMERGENCY VEHICLES] D 2K;

MM 5.187 NB



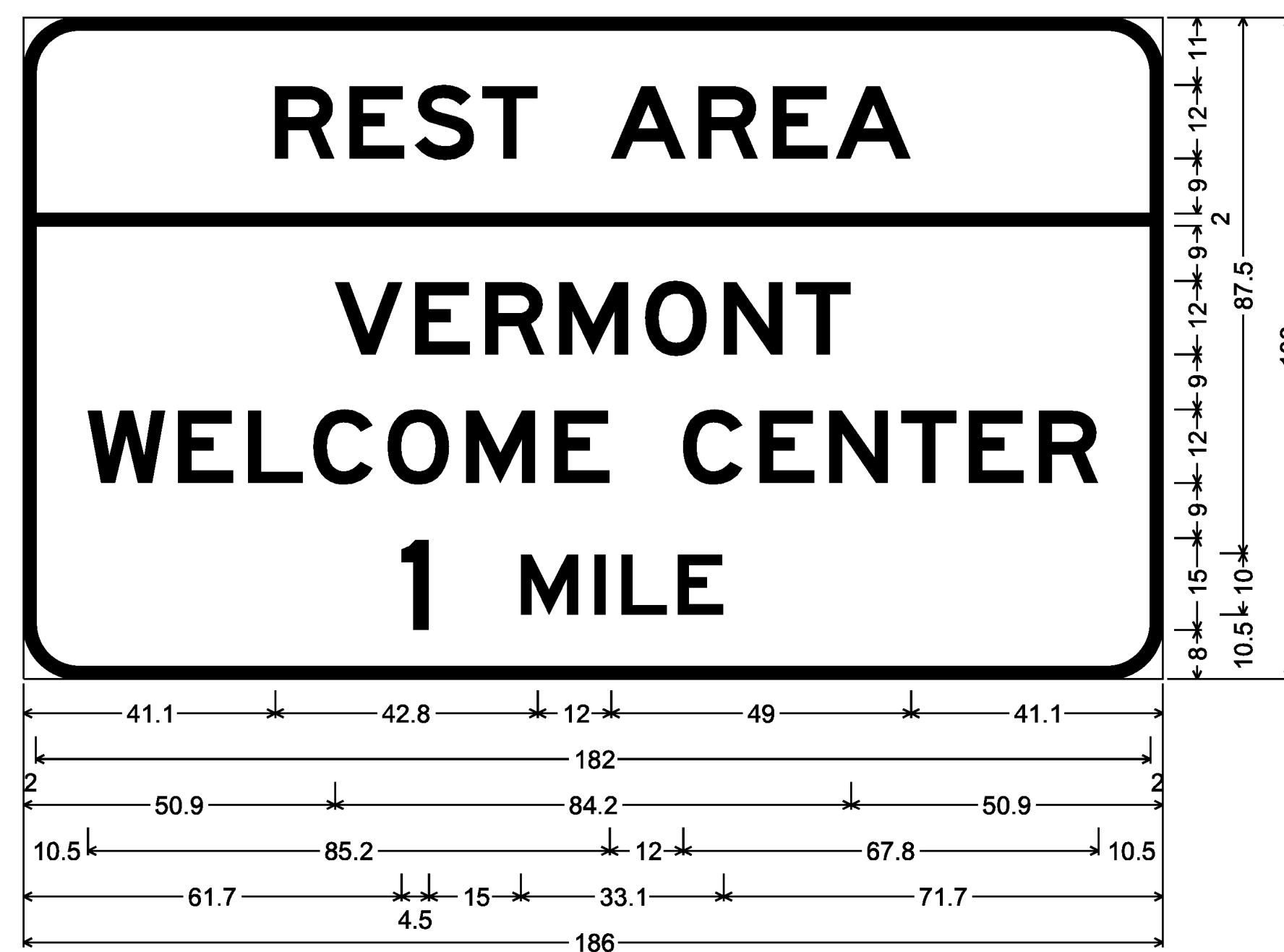
9.0" Radius, 2.0" Border, White on Blue;  
 [REST] E 2K; [AREA] E 2K; [VERMONT] E 2K; [WELCOME] E 2K; [CENTER] E 2K;  
 [NEXT RIGHT] E 2K;

MM 5.579 NB

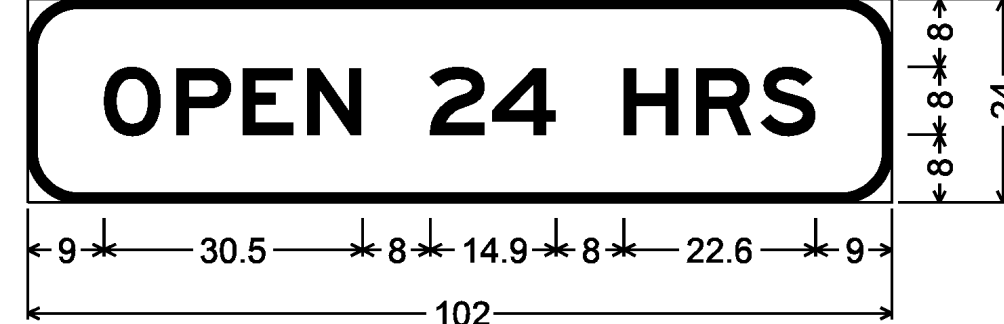


9.0" Radius, 2.0" Border, White on Blue;  
 [REST] E 2K; [AREA] E 2K;  
 Arrow 133 - 30.0" 30°;

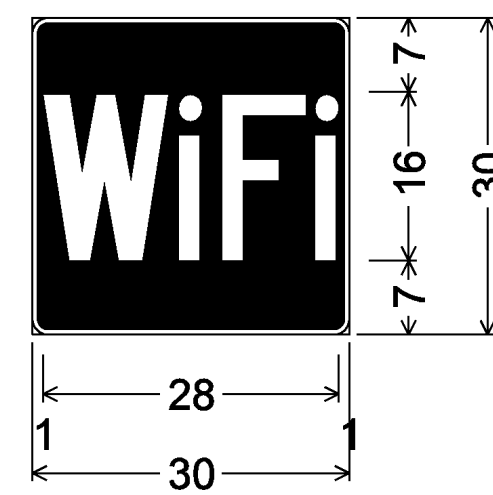
MM 4.670 NB



9.0" Radius, 2.0" Border, White on Blue;  
 [REST] E 2K; [AREA] E 2K; [VERMONT] E 2K; [WELCOME] E 2K; [CENTER] E 2K;  
 [1] E 2K; [MILE] E 2K;

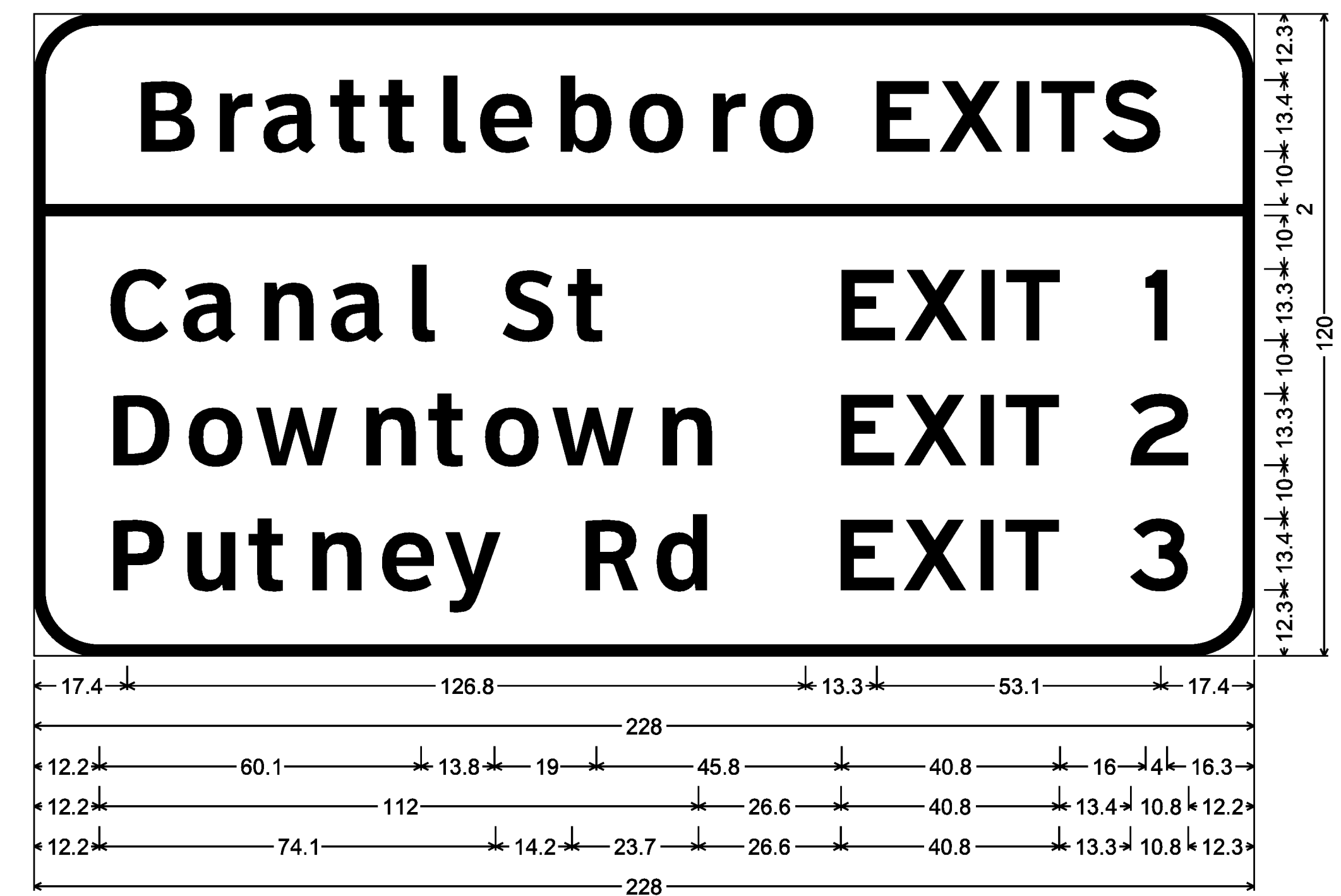


6.0" Radius, 1.0" Border, White on Blue;  
 [OPEN 24 HRS] E 2K;



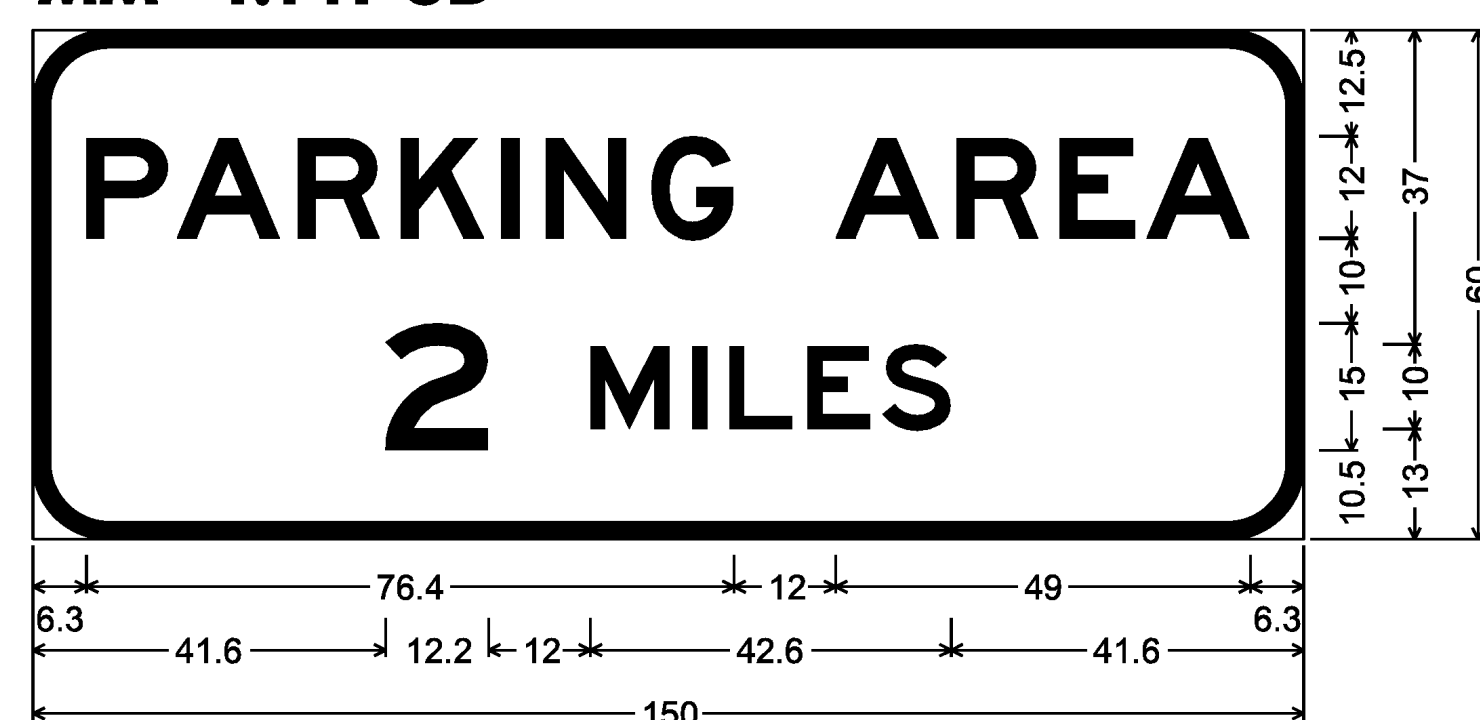
1.5" Radius, 0.5" Border, White on Blue;  
 [WiFi] C specified length;

MM 5.689 NB



12.0" Radius, 2.0" Border, White on Green;  
 [Brattleboro] ClearviewHwy-5-W; [EXITS] E 2K; [Canal St] ClearviewHwy-5-W; [EXIT] E 2K; [1] E 2K;  
 [Downtown] ClearviewHwy-5-W; [EXIT 2] E 2K; [Putney Rd] ClearviewHwy-5-W; [EXIT 3] E 2K;

MM 1.141 SB



9.0" Radius, 2.0" Border, White on Blue;  
 [PARKING AREA] E 2K; [2] E 2K; [MILES] E 2K;



6.0" Radius, 1.5" Border, White on Blue;  
 [NEXT FACILITY] E 2K; [95] E 2K; [MILES] E 2K;

