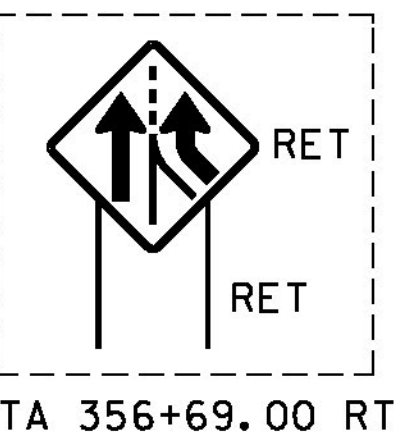
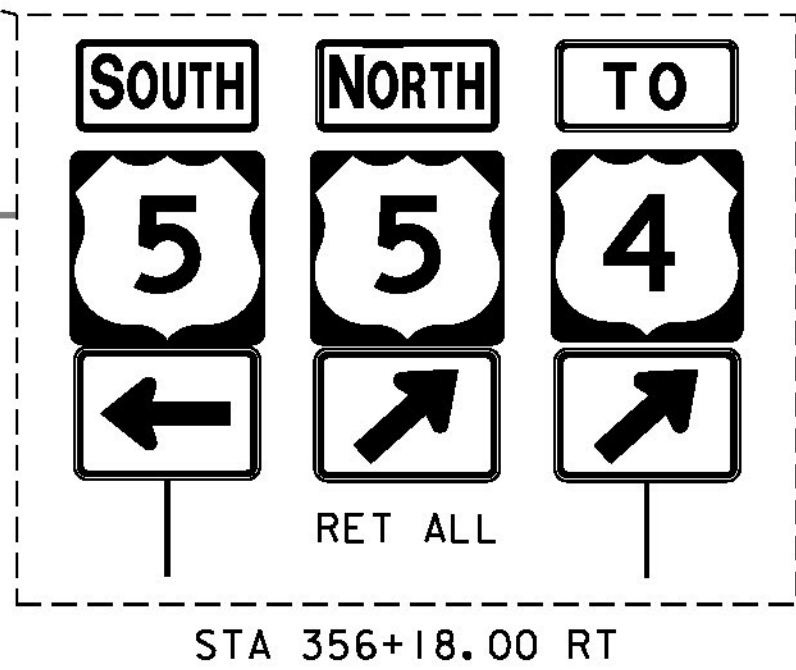
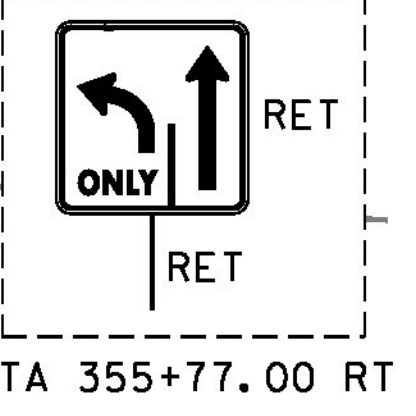


MATCHLINE 355+50.00

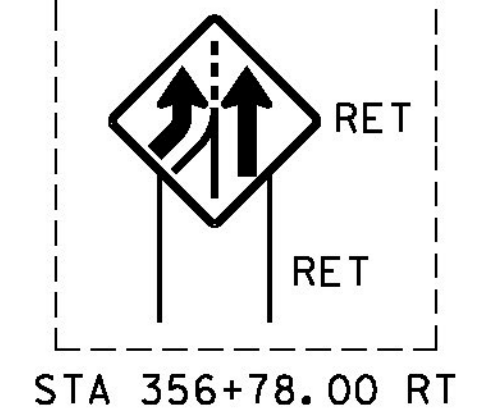
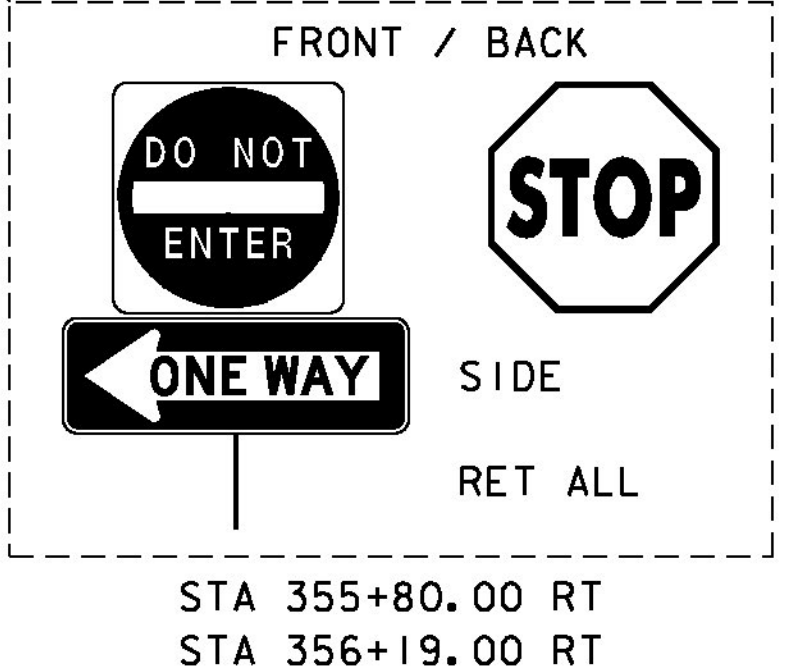
US 5 SOUTHBOUND TO HARTLAND

US 5 NORTHBOUND TO WILDER

- DURABLE 4" YELLOW LINE, POLYUREA (DOUBLE)  
STA 355+50.00 - 355+73.71 ¢  
STA 356+01.85 - 356+97.10 ¢
- DURABLE 4" WHITE LINE, POLYUREA (SOLID)  
STA 355+50.00 - 357+33.22 LT  
STA 357+64.38 - 359+00.00 LT  
STA 355+50.00 - 355+89.00 RT  
STA 355+83.23 - 358+18.37 RT  
STA 356+11.05 - 357+16.60 RT  
STA 355+56.30 - 358+18.37 RT  
STA 355+56.30 - 357+75.00 RT
- DURABLE 4" WHITE LINE, POLYUREA (DASHED)  
STA 355+50.00 - 357+48.75 LT
- DURABLE 4" WHITE LINE, POLYUREA (DOTTED)  
STA 355+50.00 - 356+10.00 RT  
STA 359+00.00 - 361+43.32 LT
- DURABLE LETTER OR SYMBOL, POLYUREA  
STA 356+12.33 - 356+20.47 RT  
STA 356+39.10 - 356+49.40 RT  
STA 356+70.60 - 356+78.90 RT  
STA 357+91.18 - 358+01.00 LT  
STA 358+39.20 - 358+50.15 LT  
STA 358+91.23 - 359+00.00 LT
- DURABLE 4" YELLOW LINE, POLYUREA (SOLID)  
STA 357+31.61 - 357+33.22 LT



**SIGN LEGEND**  
N = NEW  
R = REMOVE  
S = SALVAGE  
R&S = REMOVE & SALVAGE  
RET = RETAIN



**US 5 SIGNS & PAVEMENT MARKINGS SHEET 3**

SCALE 1" = 20'-0"  
20 0 20

PROJECT NAME: HARTFORD  
PROJECT NUMBER: IM 09I-2(79)  
FILE NAME: s12a132bdr\_r+e5\_signs.dgn PLOT DATE: 15-DEC-2014  
PROJECT LEADER: K. HIGGINS DRAWN BY: K. FRIEDLAND  
DESIGNED BY: W. LAMMER CHECKED BY: J. SALVATORI  
US 5 SIGNS & PAVEMENT MARKINGS SHEET 3 SHEET 61 OF 166

**NOTE:**  
ADJUST NEW CENTERLINE AND EDGE LINES TO MATCH EXISTING LINES AT BEGIN/END APPROACH