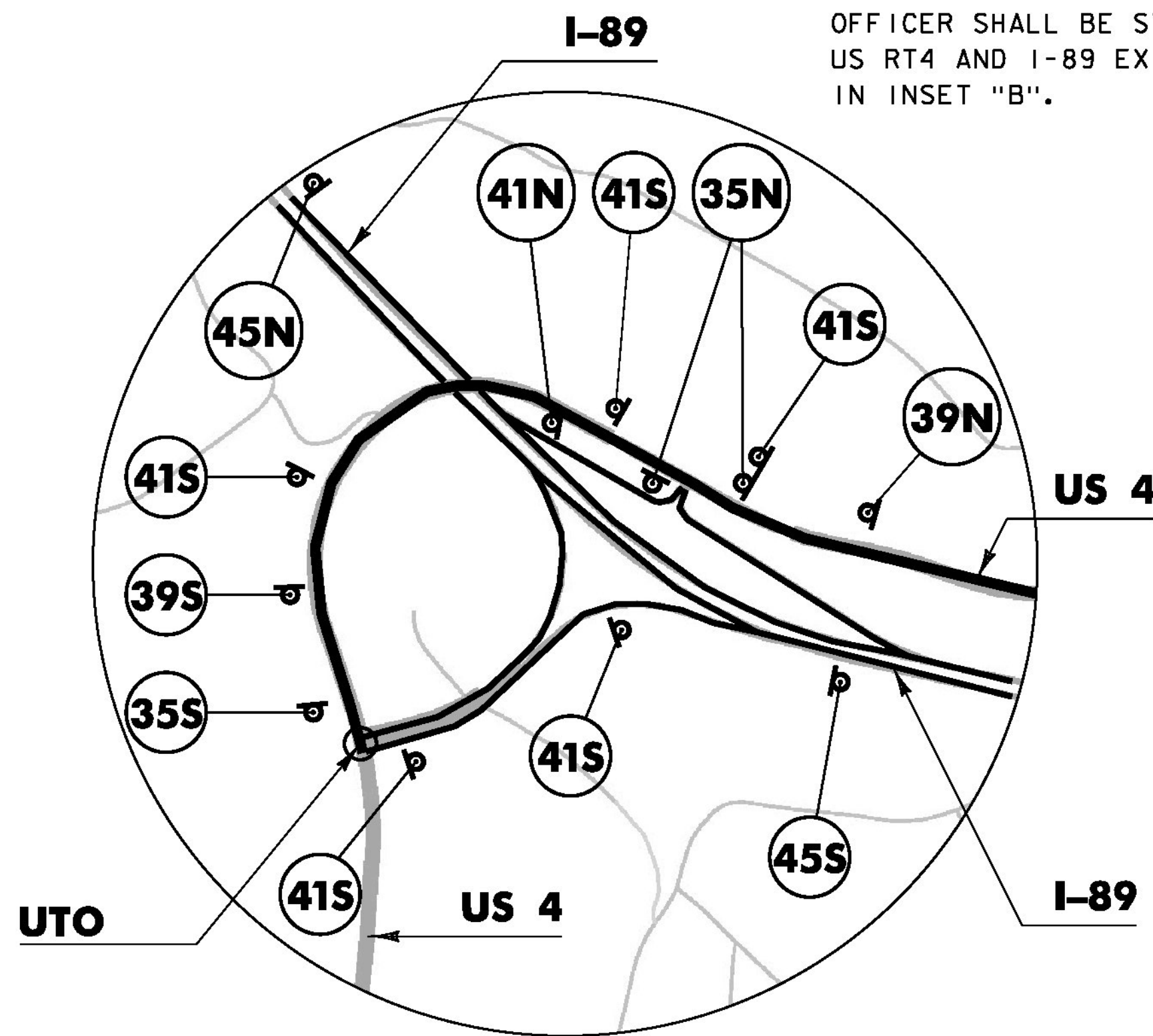


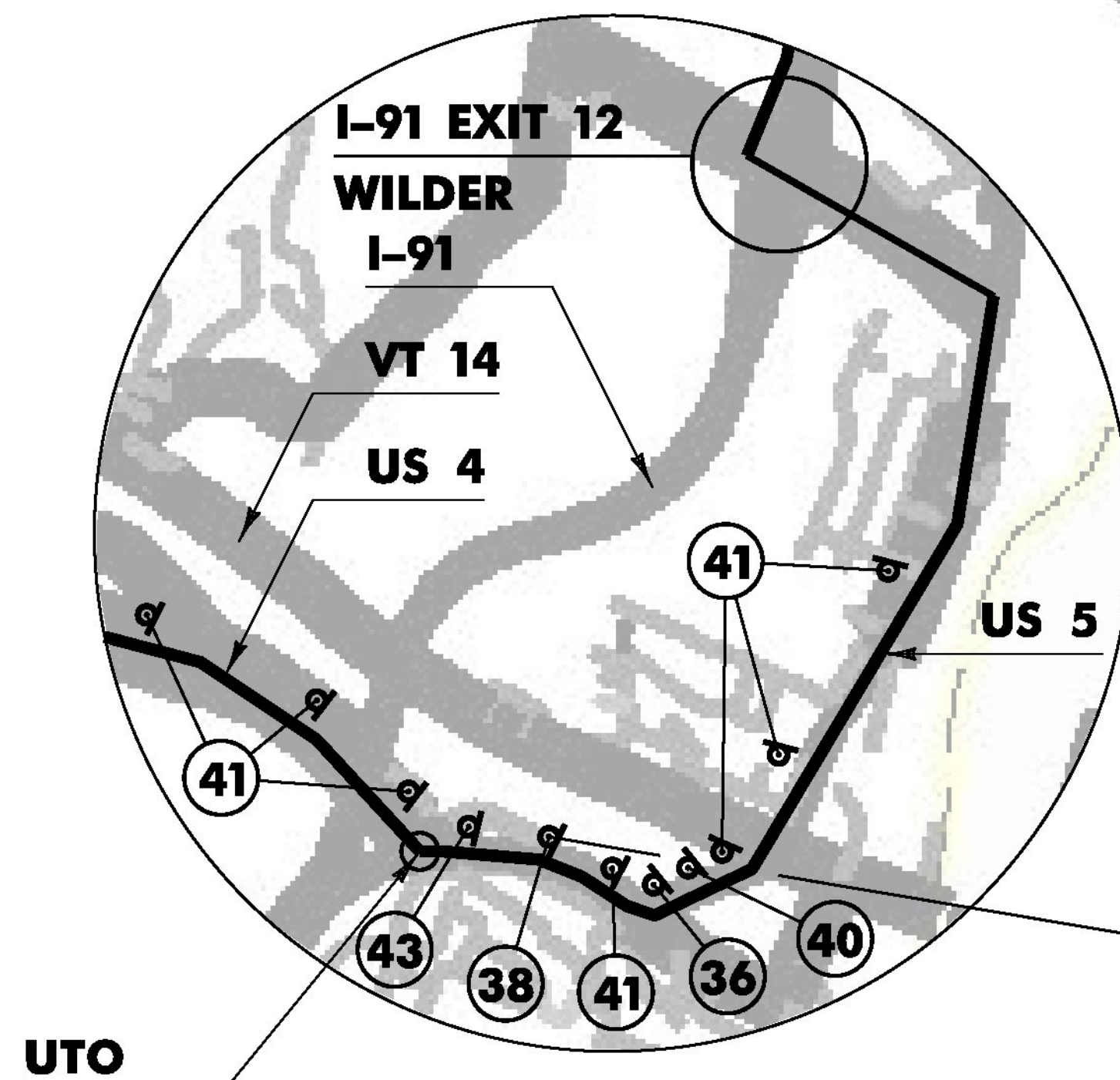
INSET "A"
I-91 EXIT 12
WILDER
 NOT TO SCALE

NOTES:

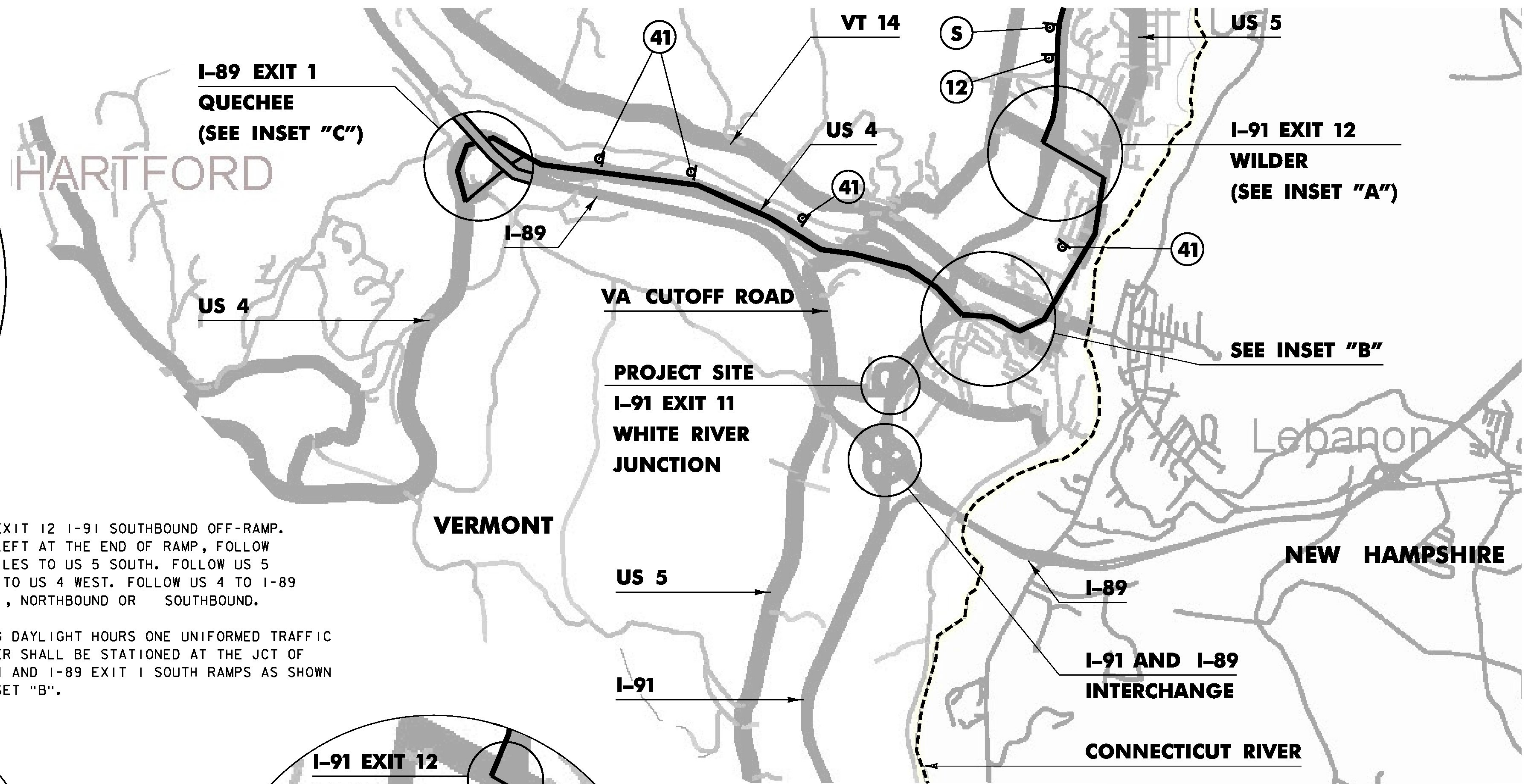
- 1) TAKE EXIT 12 I-91 SOUTHBOUND OFF-RAMP. TURN LEFT AT THE END OF RAMP, FOLLOW 0.4 MILES TO US 5 SOUTH. FOLLOW US 5 SOUTH TO US 4 WEST. FOLLOW US 4 TO I-89 EXIT 1, NORTHBOUND OR SOUTHBOUND.
- 2) DURING DAYLIGHT HOURS ONE UNIFORMED TRAFFIC OFFICER SHALL BE STATIONED AT THE JCT OF US RT4 AND I-89 EXIT 1 SOUTH RAMP AS SHOWN IN INSET "B".



INSET "C"
I-89 EXIT 1
QUECHEE
 NOT TO SCALE



INSET "B"
 NOT TO SCALE



REGIONAL DETOUR 2
I-91 BRIDGE 43S CLOSED
DESTINATION: I-89
 NOT TO SCALE

PROJECT NAME: HARTFORD
 PROJECT NUMBER: IM 091-2(79)

FILE NAME: s12a132detour.dgn
 PROJECT LEADER: K. HIGGINS
 DESIGNED BY: W. LAMMER
 REGIONAL DETOUR 2

PLOT DATE: 15-DEC-2014
 DRAWN BY: K. FRIEDLAND
 CHECKED BY: J. SALVATORI
 SHEET 52 OF 166