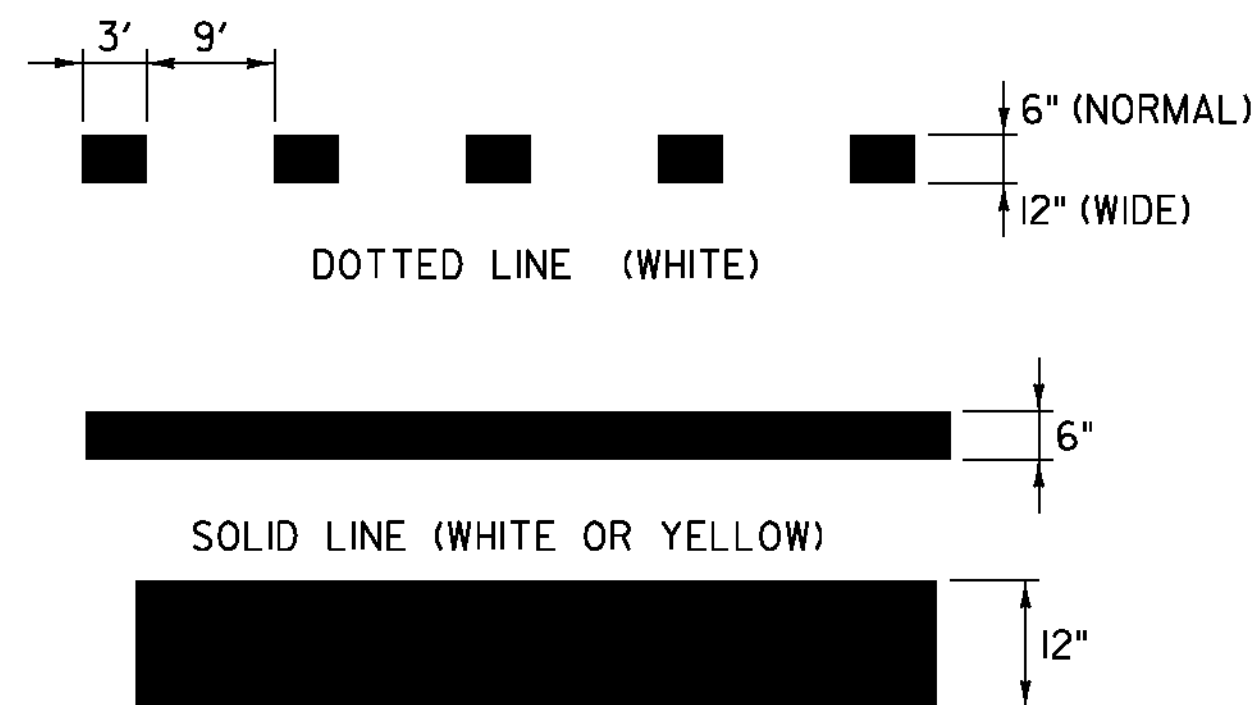
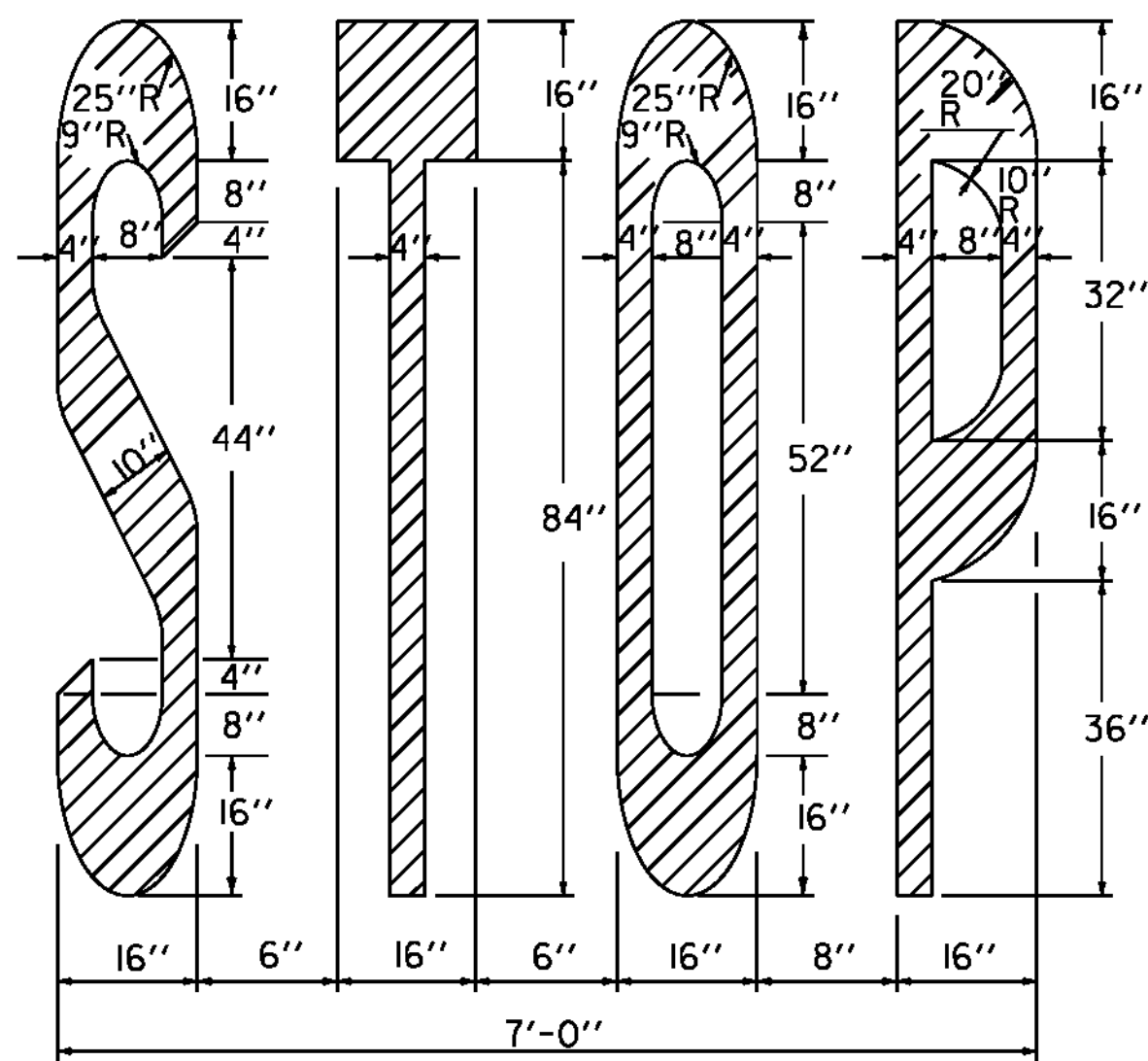


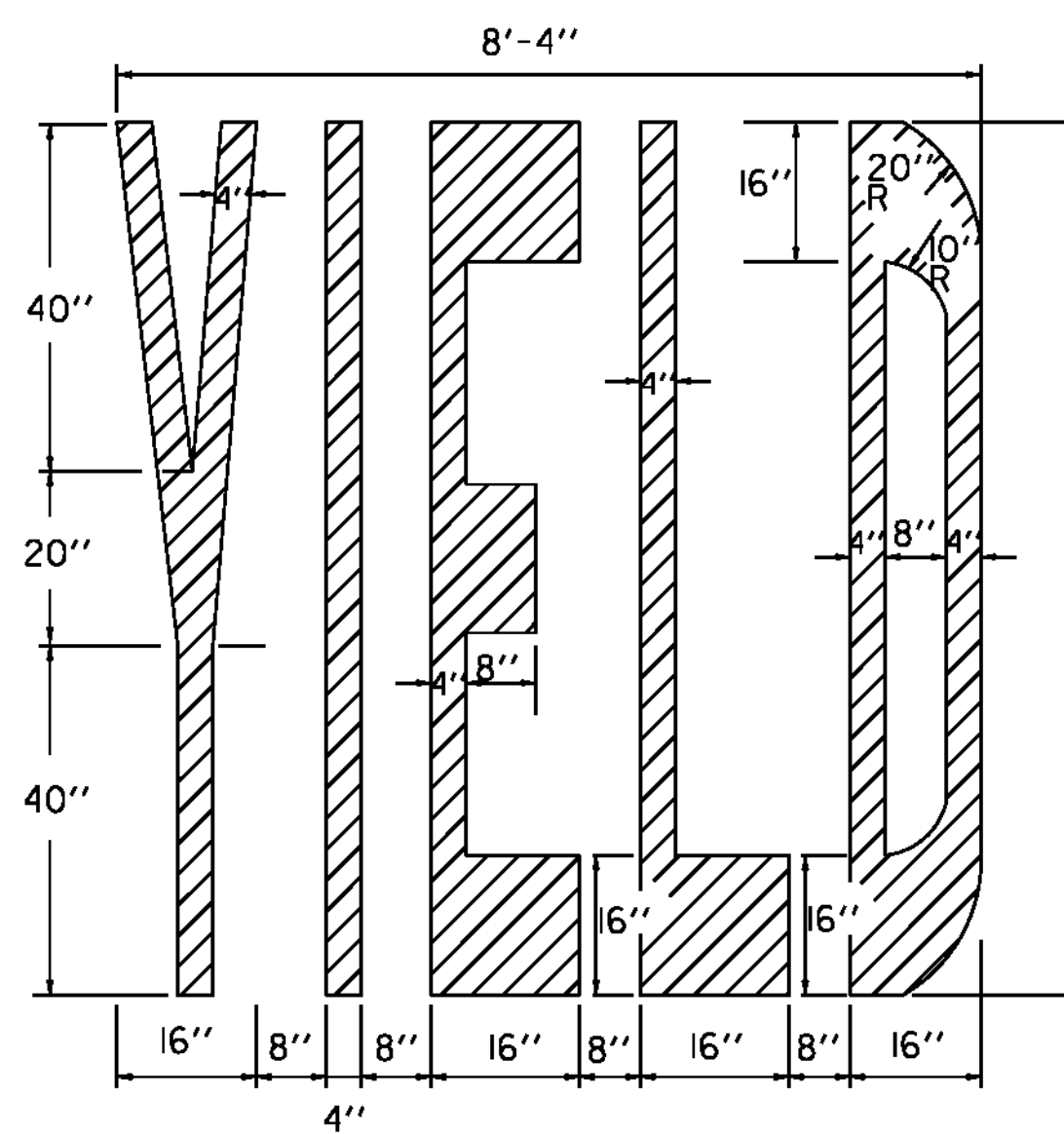
BLOCK PATTERN CROSSWALK DETAIL

NOTES:

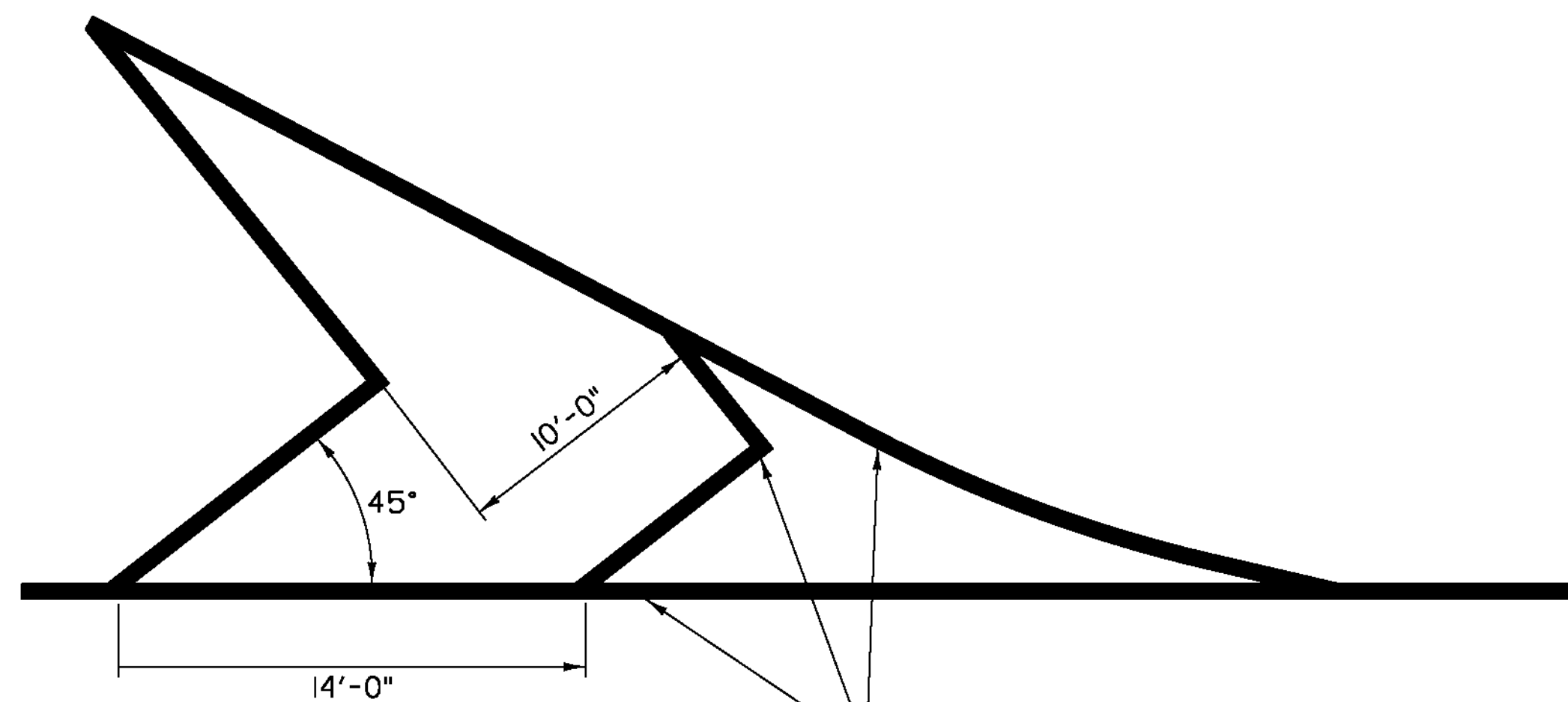
1. MARK LIGHT STRING LINE ON PAVEMENT ACROSS ROADWAY (CURB TO CURB).
2. ESTABLISH THE CENTER OF THE ROADWAY.
3. BLOCKS ARE PARALLEL TO THE CENTER OF ROADWAY (OFFSET BLOCKS VERTICALLY TO ACHIEVE REQUIRED SKEW).
4. PAINTED BLOCKS ARE 24 INCHES (TYP.)



PAVEMENT MARKING LINE DETAILS

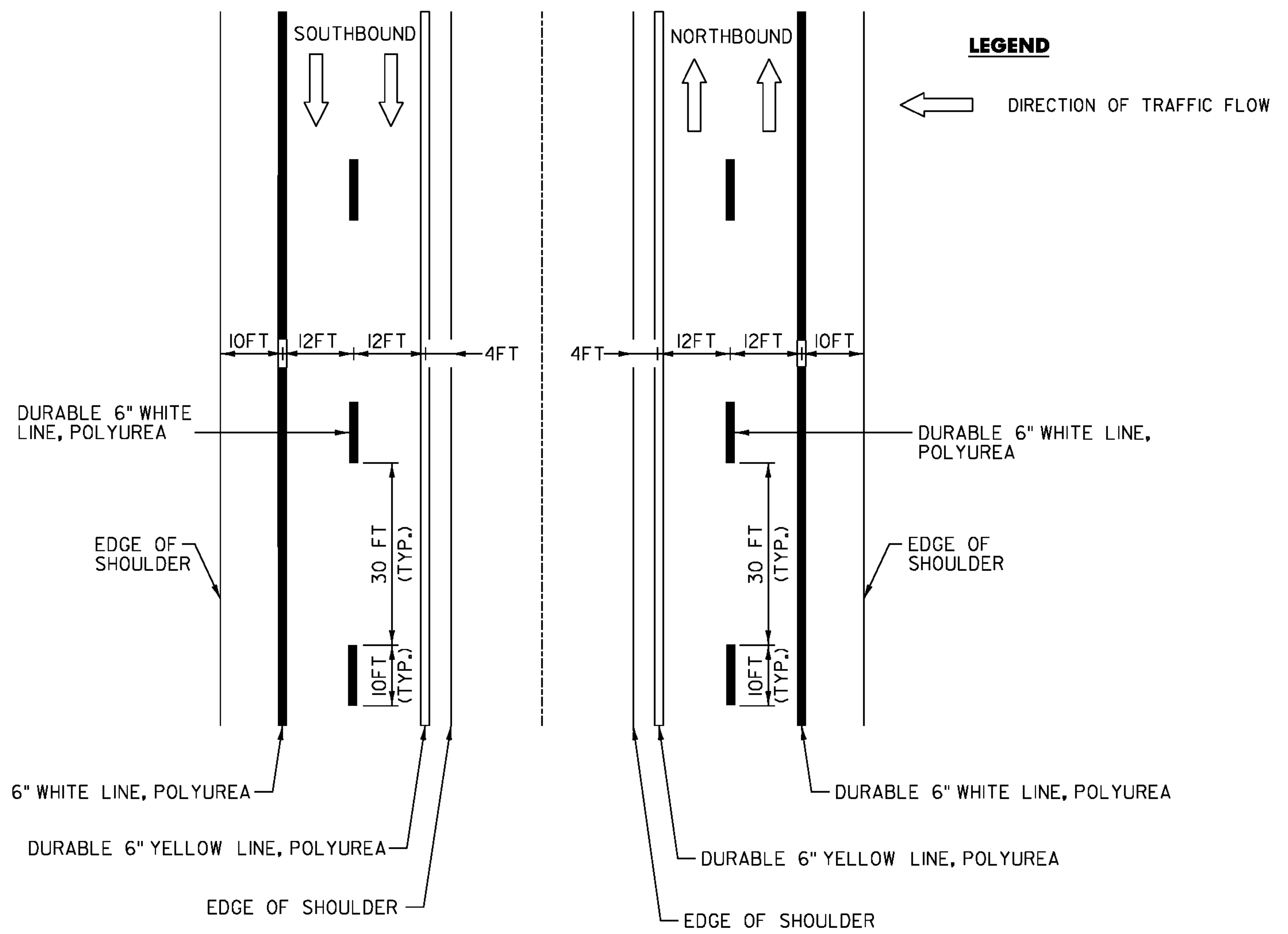


PAVEMENT MARKING DETAILS

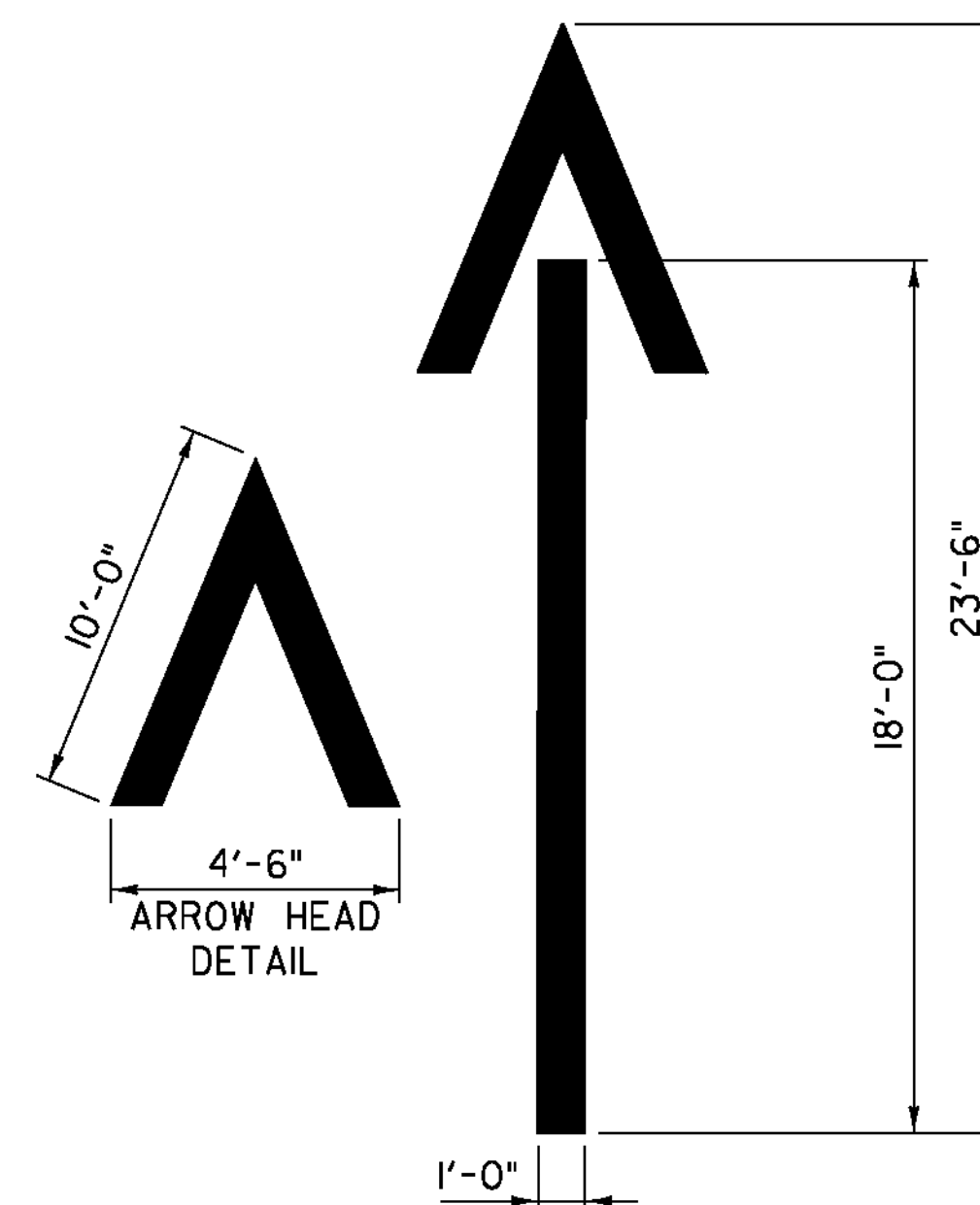


GORE MARKING DETAIL

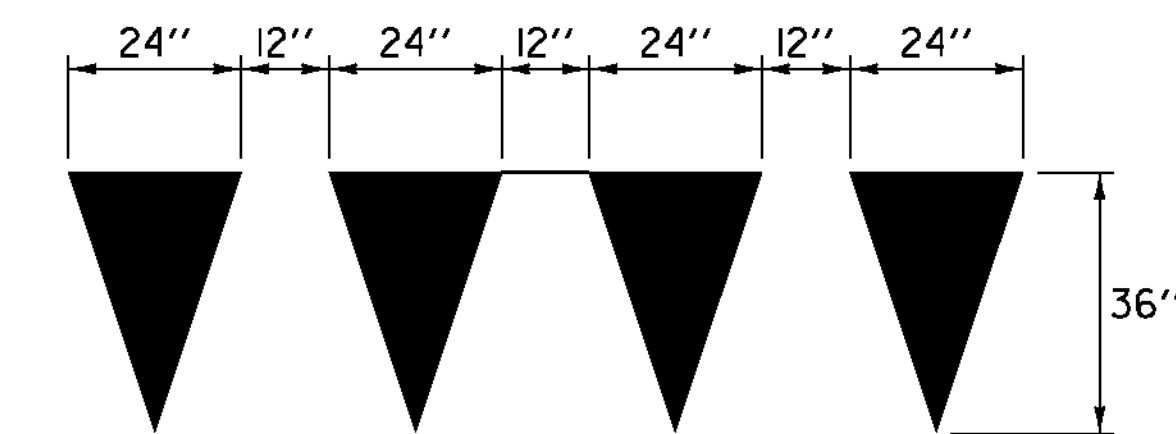
NOT TO SCALE



TYPICAL MAINLINE MARKING PLAN



WRONG WAY ARROW



YIELD MARKINGS DETAIL

NOTE:

1. EACH TRIANGLE SHALL BE PAID AS ONE EACH LETTER OR SYMBOL

PAVEMENT MARKING DETAIL SHEET

PROJECT NAME: ST. JOHNSBURY-LYNDON

PROJECT NUMBER: IM 091-3(50)

FILE NAME: Ila346/cos/zlla346frm.dgn

PLOT DATE: 10/17/2013

PROJECT LEADER: PTS

DRAWN BY: SNG

DESIGNED BY: NLL

CHECKED BY: PTS

IPARM FILE NAME: plla346_22

SHEET 22 OF 72