


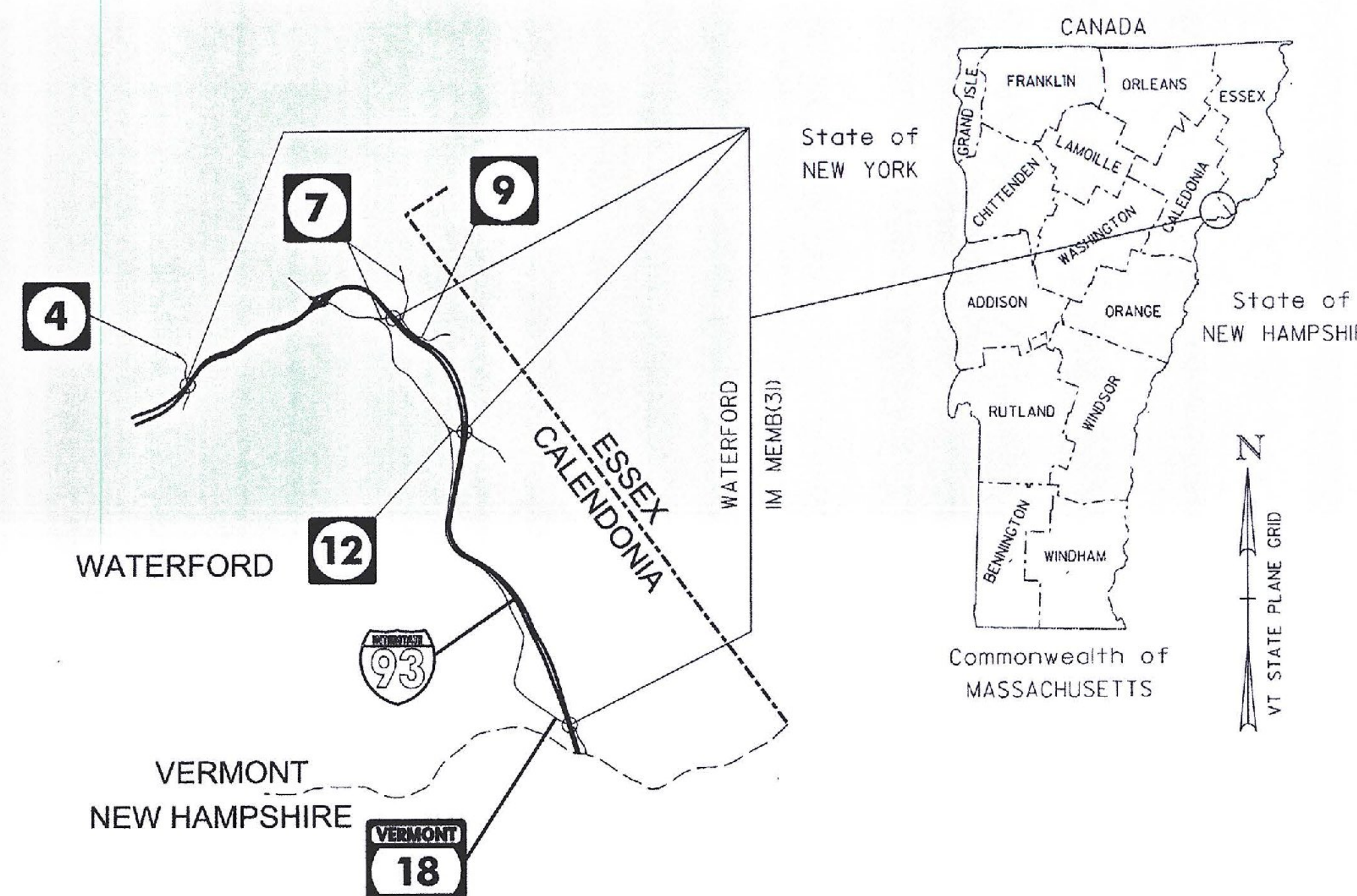
INDEX OF SHEETS

SEE SHEET 2

STATE OF VERMONT
AGENCY OF TRANSPORTATION



PROPOSED IMPROVEMENT
BRIDGE PROJECT
TOWN OF WATERFORD
COUNTY OF CALEDONIA
PROJECT IM MEMB(31)



LOCATION MAP
NOT TO SCALE

ROUTE NO.: INTERSTATE I-93
TH NO. 4 (DANIELS FARM ROAD)

BRIDGE NO.: 1N&S, 3N&S, 5N&S, 8

PROJECT LOCATION: BR 1N&S OVER VT 18 (MM 0.367)
BR 3N&S OVER TH NO. 12 (OLD COUNTY ROAD) (MM 4.60)
BR 5N&S OVER TH NO. 7 (WALSH ROAD) (MM 6.385)
BR 8 OVER I-93 (MM 9.53) (T.H. NO. 4 - DANIELS FARM ROAD)

PROJECT DESCRIPTION: THIS PROJECT INVOLVES REMOVING AND REPLACING THE SHEET MEMBRANE WATERPROOFING AND BITUMINOUS CONCRETE PAVEMENT ON THE BRIDGE AND ITS APPROACHES ALONG WITH MINOR RELATED WORK.

LENGTH OF STRUCTURES:

BR 1N	204.88'
BR 1S	170.91'
BR 3N	113.04'
BR 3S	113.08'
BR 5N	109.16'
BR 5S	108.96'
BR 8	306.44'

TOTAL LENGTH OF STRUCTURES: 1126.47'

RECORD PLANS

CONTRACTOR: J.P. SICARD, INC. - BARTON, VT
RESIDENT ENGINEER: JAY STRONG
CONSTRUCTION BEGAN: JULY 5, 2012
CONSTRUCTION COMPLETE: SEPTEMBER 27, 2014
RECORD PLANS BY: JAY STRONG & CRAIG PIERCE

I HEREBY CERTIFY THAT ALL THE CONSTRUCTION REQUIRED BY THIS SET OF DRAWINGS HAS BEEN ACCOMPLISHED AS INDICATED HEREIN.

BY: *Jay Strong* RESIDENT ENGINEER
DATE: 10/8/2015


NOTE: Any further information concerning final quantities, amounts or other details relative to this project may be found by contacting Vtrans Records Management.



THESE PLANS ARE SUBJECT TO SUCH ENGINEERING CHANGES AS MAY BE REQUIRED BY THE FEDERAL HIGHWAY ADMINISTRATION OR THE DIRECTOR OF PROGRAM DEVELOPMENT.

CONSTRUCTION IS TO BE CARRIED ON IN ACCORDANCE WITH THESE PLANS AND THE STANDARD SPECIFICATIONS FOR CONSTRUCTION DATED 2006, AS APPROVED BY THE FEDERAL HIGHWAY ADMINISTRATION ON JUNE 15, 2006 FOR USE ON THIS PROJECT, INCLUDING ALL SUBSEQUENT REVISIONS AND SUCH REVISED SPECIFICATIONS AND SPECIAL PROVISIONS AS ARE INCORPORATED IN THESE PLANS.

PLANS PREPARED BY:



540 Commercial Street Manchester, NH 03101
(603) 668-9223 • Fax: (603) 668-8802
email: cde@cdengineers.com • www.cdengineers.com
Maine • New Hampshire • Vermont

DIRECTOR OF PROGRAM DEVELOPMENT
APPROVED: *Douglas Bonneau* DATE: 1/2/12
PROJECT MANAGER: DOUGLAS BONNEAU
PROJECT NAME: WATERFORD
PROJECT NUMBER: IM MEMB(31)
SHEET 1 OF 48 SHEETS

QUALITY ASSURANCE PROGRAM: LEVEL I

SURVEYED BY: N/A
SURVEYED DATE: N/A

DATUM
VERTICAL: N/A
HORIZONTAL: N/A

CONVENTIONAL SYMBOLS

COUNTY LINE	— — — — —
TOWN LINE	— — — — —
LIMITS OF ACCESS	— — — — —
POINT OF ACCESS	X
FENCE LINE	X — X — X — X —
STONE WALL	— — — — —
TRAVELED WAY	— — — — —
GUARD RAIL	— — — — —
RAILROAD	— — — — —
SURVEY LINE	— — — — —
CULVERT	— — — — —
POWER POLE	— — — — —
TELEPHONE POLE	— — — — —
TREES	— — — — —
CONTROL OF ACCESS	— — — — —
PROPERTY LINE	— — — — —
R.O.W. TAKING LINE	— — — — —
SLOPE RIGHTS	— — — — —
TOP OF CUT	— — — — —
TOE OF SLOPE	— — — — —

