STATE OF VERMONT
DEPARTMENT OF HIGHWAYS
PROPOSED IMPROVEMENTS

INTERSTATE PROJECT

BARTON
COUNTY OF ORLEANS
INTERSTATE ROUTE 91
ST. JOHNSBURY-NEWPORT ROAD

BEGINNING AT A POINT APPROXIMATELY 0.341 MILES SOUTHERLY OF THE BARTON-WASHURN TOWN LINE AND EXTENDING NORTHERLY 5.879 MILES.

LENGTH OF ROADWAY 30,39027 FEET = 5.758 MILES
LENGTH OF BRIDGE 640.87 FEET = 0.121 MILES
LENGTH OF PROJECT 31,030.94 FEET = 5.879 MILES

ADT 1966 2080
ADT 1987 4660
DHV 1987 780
D 52.8%
T 20%

INDEX OF SHEETS

1	Title Sheet	
2-3	Alignment Sheet	
4-6	Typical Sections	
9-11	Summary of Quantities	
12-20	Drainage Sheets	
21-39	Earthwork Sheets	
40-51	ROW Detail Sheets	
52-106	Plan and Profile	
107-111	Ramp Terminals - 20 Scale	
112-130	Bridge Series 100 - 1 Sp. Over Vt. Route 16 Sta. BL 2146+87 BK 100 - BK 118	
131-142	Bridge Series 200 - 1 Sp. Over Barton River Sta. BL 2156+10 BK 200 - BK 211	
143-154	Bridge Series 300 - 1 Sp. Over GA RR Sta. BL 2171+89 BK 300 - BK 314	
155-165	Bridge Series 900 - 1 Sp. Over TH #90 Sta. BL 2212+18 BK 900 - BK 929	
166-200	Bridge Series 500 - 1 Sp. Over TH #20 Sta. BL 2309+25 BK 500 - BK 536	
201-211	19' x 12' RC Box - 1 Sp. Over Roaring Brook Sta. Rev. BL 2320+65	
212-224	15' x 8' RC Arch - 1 Sp. Over Hog Trough Brook Sta. 2330+65	
225-247	60" CONPIPE - 1 Sp. Over Brook Sta. BK 2352+00	
248-250	Utilities - Portland Pipe Stamps PP-1 PP-2	
251-252	Wells	
254	A-20 Slopes in Solid Rock Excav. (SO MPH & Over)	1/12/68 X
255	B- 5 Slope Grading	3/10/65
256	B- 6 Rock Excavation	3/10/65
257	B-10 Embankment on a Slope	3/10/65
258	B-11 Underbreak-Rock Subgrade; Slope Stabilization	3/10/65
259	B-12 Side Road Intersection, Depressed Ramp	3/10/65
260	B-13 Drive Transversions, Drives	3/10/65
261	BRIDGE	
262	D-15 Entrance and Exit Terminals	7/21/67 X
263	D-16 Talonds - Storage Lanes	7/21/67 X
264	D-17 U-Turns	3/10/68 X
265	D- 2 CMP Headwalls - Underdrain	4/14/69 X
266	D- 3 Jute Matting - Treated Butts	7/19/67 X
267	D- 4 Metal Pipe Sizes, Flushing Basins, Etc.	12/ 4/68 X
268	D- 6 Relief Conc. Drop Inlet with Grate	12/23/68
269	D- 8 Relief Conc. Drop Inlet with Pre-Cast Cover, Etc.	3/10/65
270	D-11 Gratings and Covers for CB, MH, and DI	12/ 2/68 X
271	D-12 Catch Basin or Manhole	3/15/69 X
272	D-13 Drop Inlet, Type II-Grates-Covers	10/28/68 X
273	E-21 Pub. Lot Lotus, Identification Signs	8/21/67 X
274	E-22 Some Const. Approach Signs	/68 X
275	E-26 Sh Project Construction Signs	5/ 2/67 X
276	F- 1 Property Line Fence	11/28/67 X
277	G- 1 Steel Beam Guard Rail (SO MPH & Over)	9/20/68 X
278	G-2a Steel Beam Guard Rail (Under 35 MPH)	9/20/68 X
279	G-2b Box Cable Guard Rail - Members	10/28/68 X
280	G- 4 Barrier - Guide Posts - Steel Guard Rail	12/28/68 X
281	G- 5 Three Cable Guard Rail-Lt. Steel Posts-Type A Anchors	4/28/70 X
282	G- 7 Three Cable Guard Rail-Lt. Steel Posts-Type B Anchors	4/28/70 X
283	J- 1 Project and Boundary Markers	3/10/65
284	BCD-51-67 Details of Wide Flange Beam Bridges	9/25/70 X
285	BCD-52-67 Details of Wide Flange Beam Bridges (Appr. 7/26/68)	
286	BCD-53-67 Details of Wide Flange Beam Bridges	4/28/70 X
287	BA-R1-65 Aluminum Bridge Railing Details	4/28/70 X
288	BA-R1-65 Aluminum Bridge Railing Details	4/28/70 X
289-613	Cross Sections - Mainline	
614-631	Cross Sections - Ramps	
632-637	Cross Sections - TH Route 16	
638-639	Cross Sections - IA #2	
640	Cross Sections - Breezy Hill Road	
641-643	Blank	
644-648	Cross Sections - TH #90	
649-651	Cross Sections - TH #38	
652-655	Cross Sections - TH #23	
656-670	Cross Sections - TH #20	

Dated 13 August 70

E. Rossi Const. Co. Inc.

Owen F. Rossi

Pres.

Contractor

Harold J. Howard

ACTING Commissioner

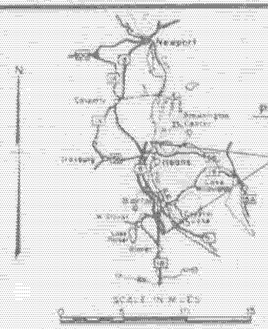

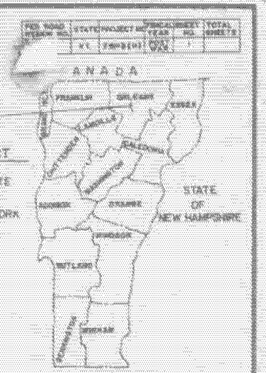

THESE PLANS HAVE BEEN REDUCED PHOTOGRAPHICALLY TO APPROXIMATELY 1/2 SCALE

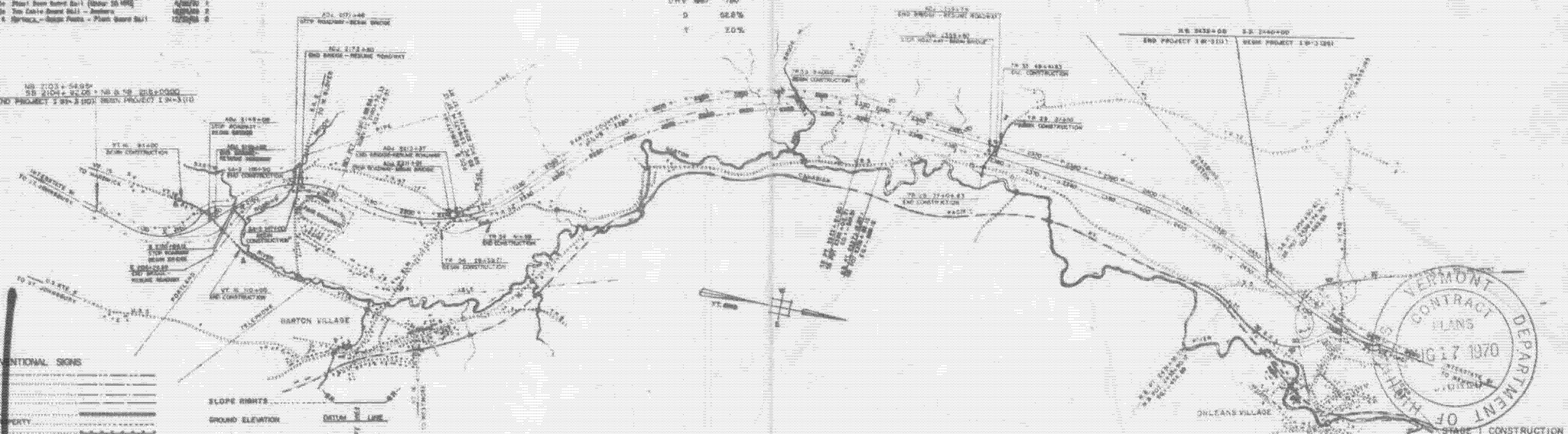
BARTON VILLAGE
ORLEANS VILLAGE
BARTON COVENTRY
TELEPHONE
TO ST. JOHNSBURY
TO NEWPORT
VT. 16
VT. 16
VT. 16