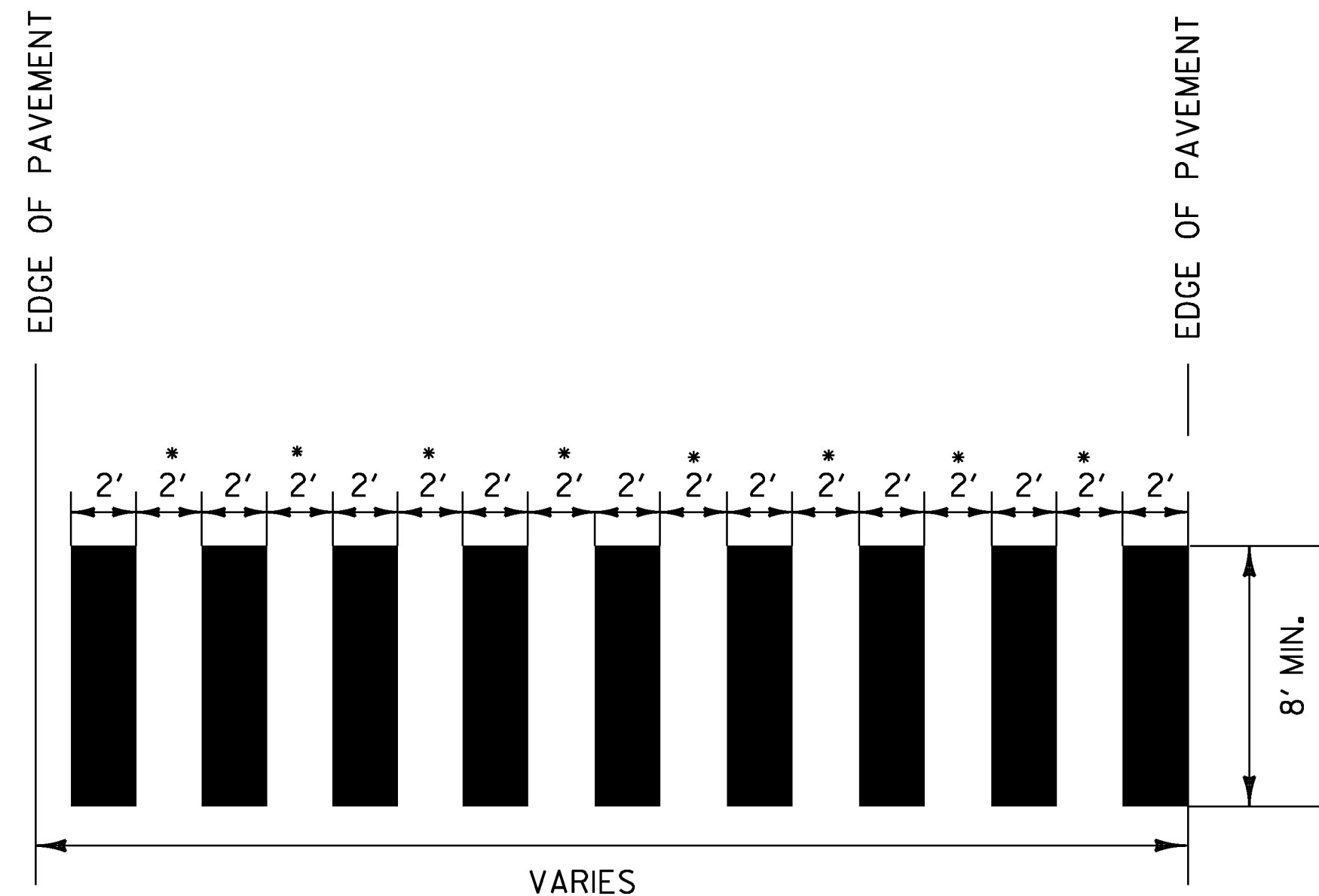
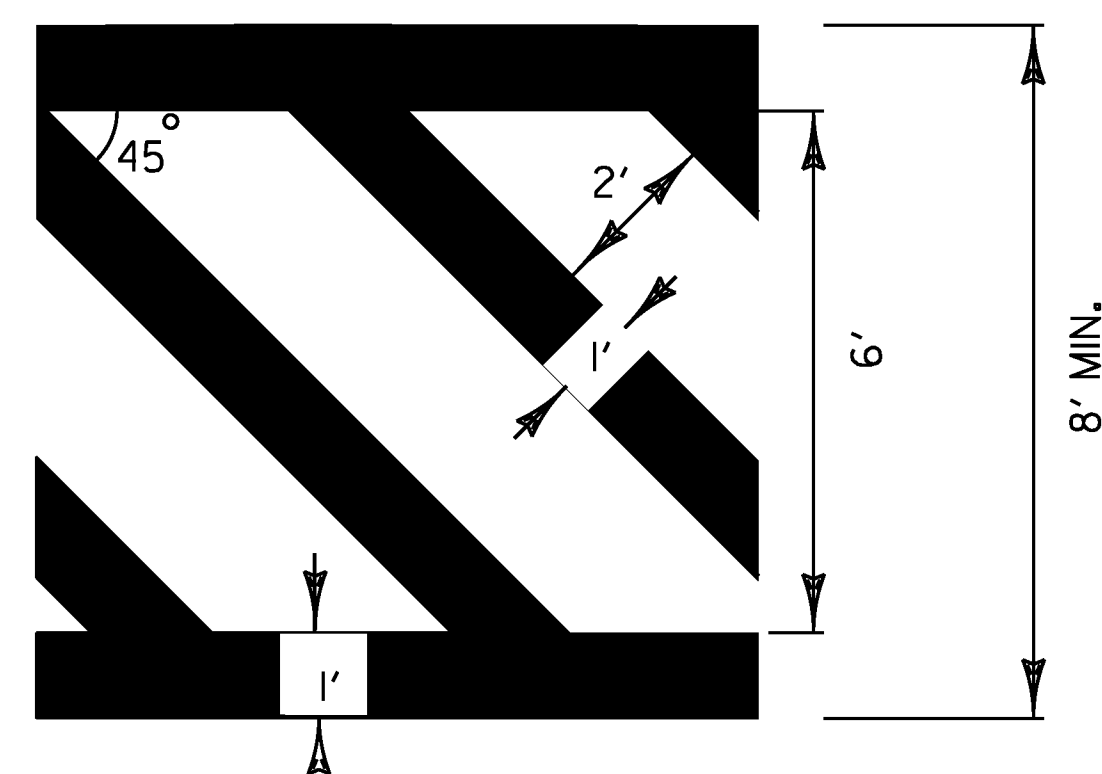


# TYPICAL PAVEMENT MARKINGS

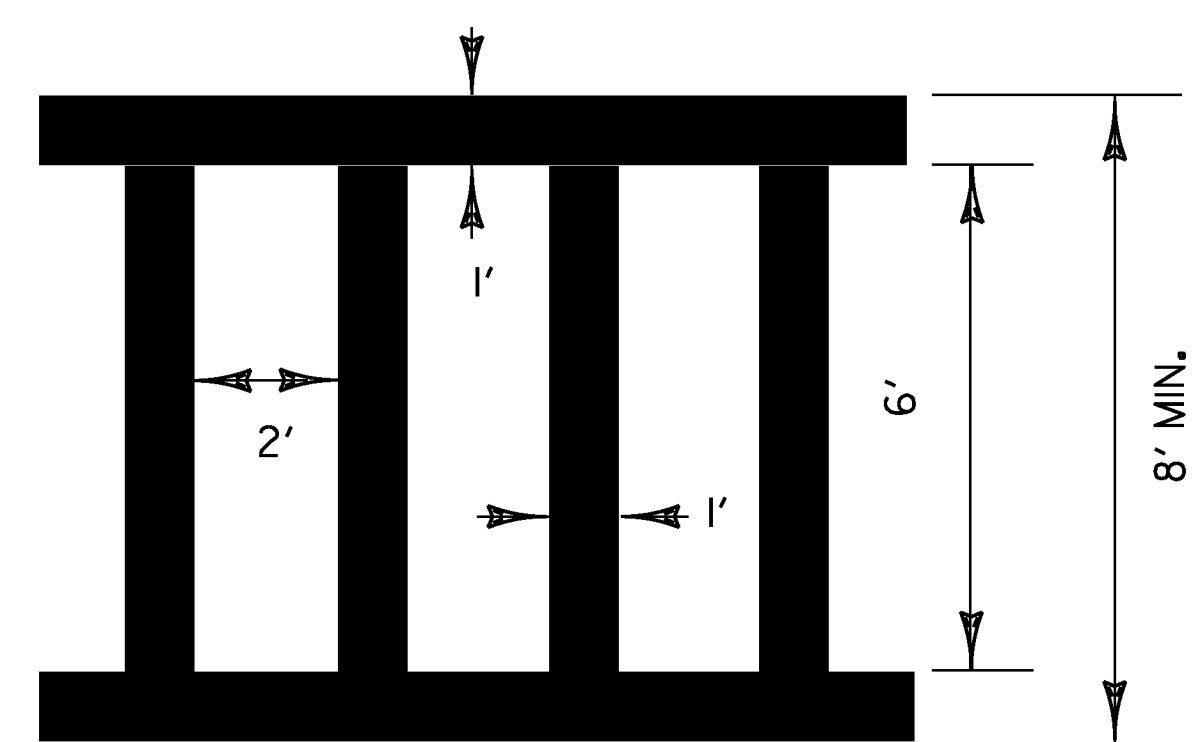


• ADJUST SPACING (12"-24") TO AVOID WHEEL PATHS

**BLOCK PATTERN CROSSWALK DETAIL**




**DIAGONAL PATTERN CROSSWALK DETAILS**

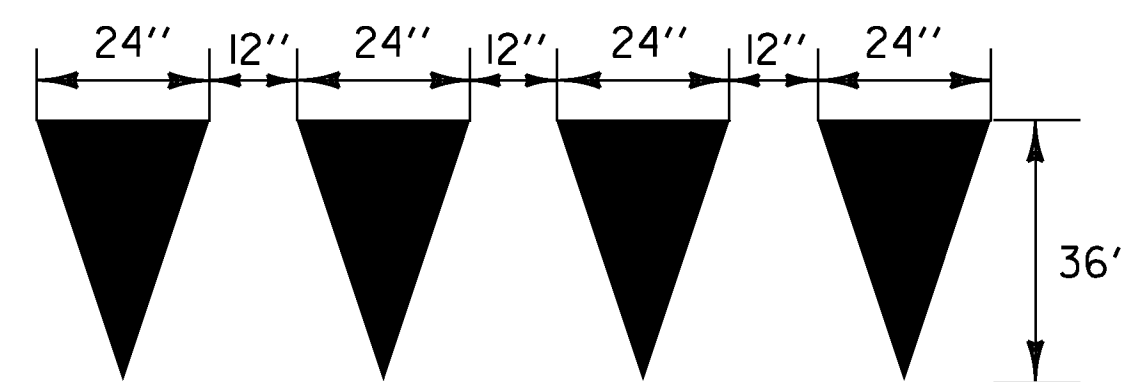


**LADDER PATTERN CROSSWALK DETAILS**

NOTE: REPAINT WHICHEVER PATTERN IS FOUND IN THE FIELD. IF POSSIBLE USE BLOCK PATTERN.

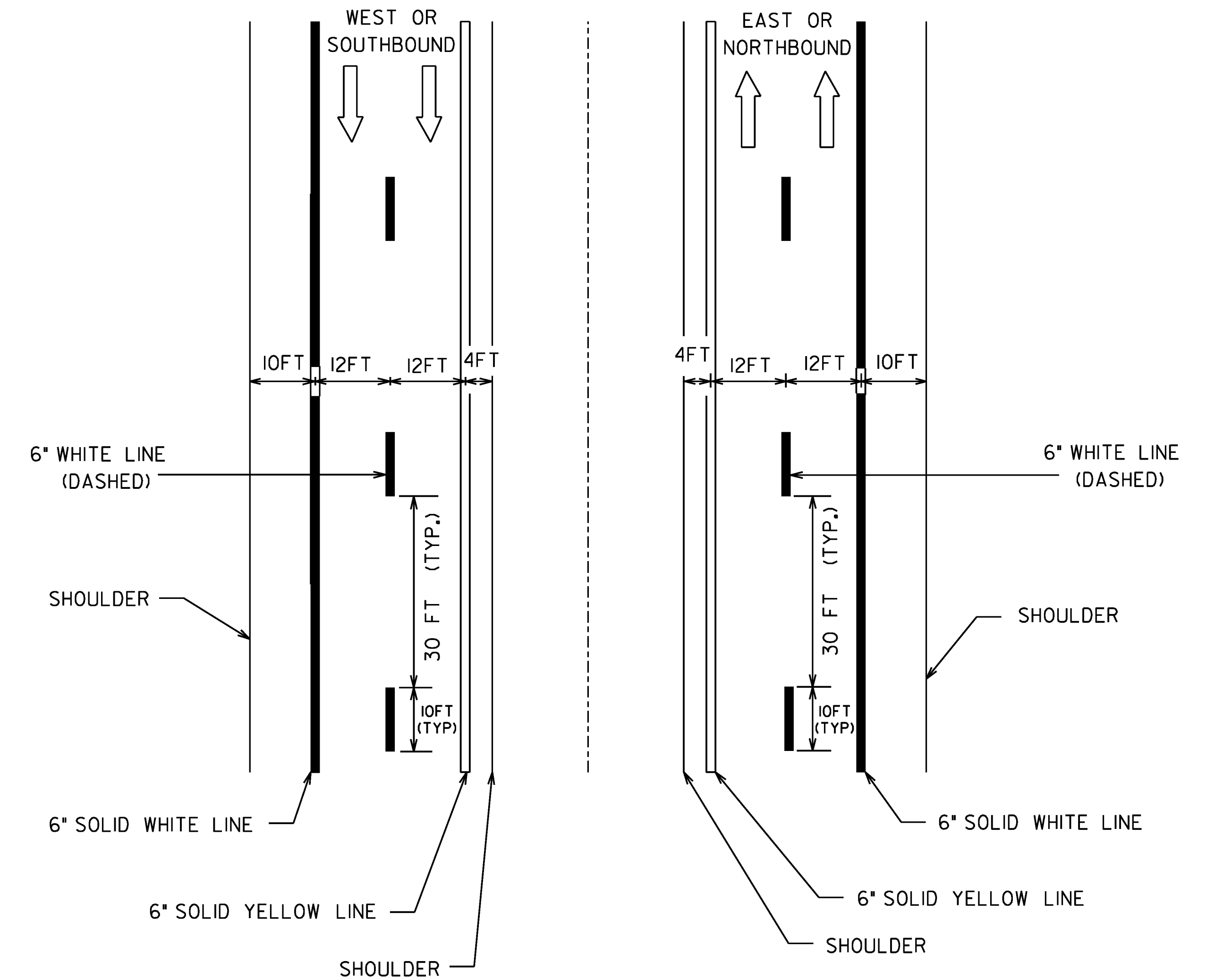


**STOP BAR DETAIL**

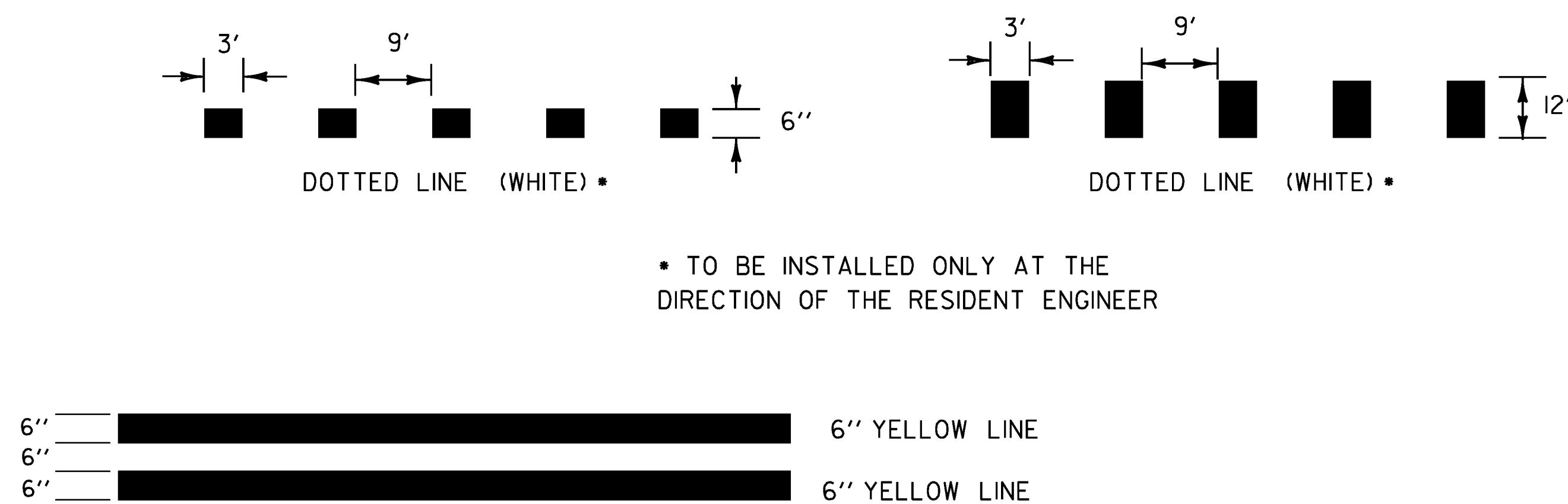


**YIELD LINE DETAILS**

TO BE INSTALLED ONLY AT THE DIRECTION OF THE RESIDENT ENGINEER  
TO BE PAID AS ONE LETTER OR SYMBOL PER TRIANGLE



**TYPICAL MAINLINE MARKING PLAN**



TYPICAL TWO-WAY RAMP CENTERLINE MARKING

**PAVEMENT MARKING LINE DETAILS**

**TYPICAL PAVEMENT MARKINGS SHEET 2**

PROJECT NAME: STATEWIDE	PLOT DATE: 10-MAR-2011
PROJECT NUMBER: IMG MARK(111)	DRAWN BY: KAS
DESIGN FILE NAME: Ila008.dgn	SHEET: 4 OF 29
PROJECT MANAGER: A GAMBLE	
IPARM FILE NAME: Ila008pm2.1	

NOT TO SCALE