
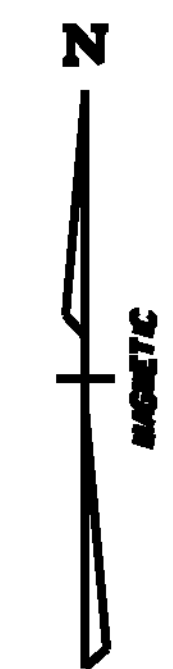







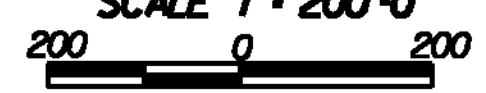


NO WORK PROPOSED ON THIS SHEET; PROVIDED FOR INFORMATIONAL PURPOSES



- LEGEND**
-  EXISTING LIMIT OF WETLAND
 -  EXISTING CULVERT OR DRAINAGE
 -  PROPOSED HANDHOLE
 -  PROPOSED SPLICE VAULT
 -  PROPOSED COMMUNICATION CONDUIT
 -  STABILIZED CONSTRUCTION ENTRANCE
 -  PROPOSED SILT FENCE

EPSC PLAN
 SCALE 1" = 200'-0"


NOTE: SEE SHEET 50, FOR EPSC NOTES

AREA OF DISTURBANCE
 (THIS SHEET) = 0 SF (0 AC)

PROJECT NAME: HARTFORD SHARON	
PROJECT NUMBER: FITS503	
FILE NAME: z06e142ER014.dgn	PLOT DATE: 9/15/2010
PROJECT LEADER: J. YOUNG	DRAWN BY: S. GUNN
DESIGNED BY: A. SEAMAN	CHECKED BY: J. WILSON
EPSC PLAN (SHEET 14 OF 14)	SHEET 63 OF 70