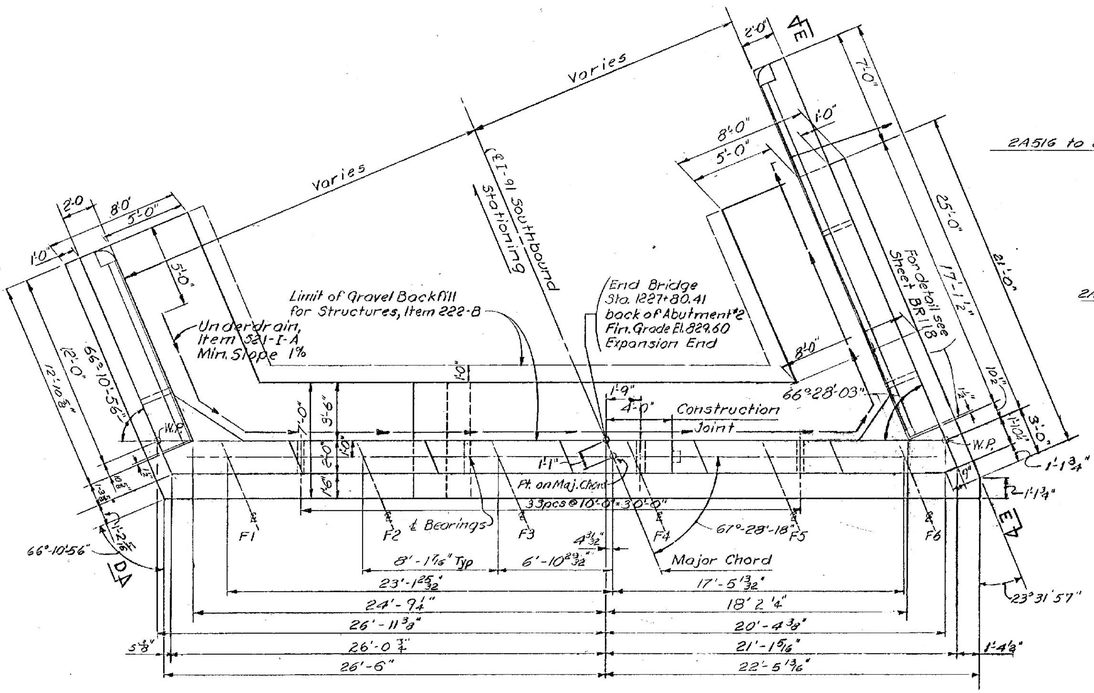

PLAN
Scale: 1/4"=1'-0"

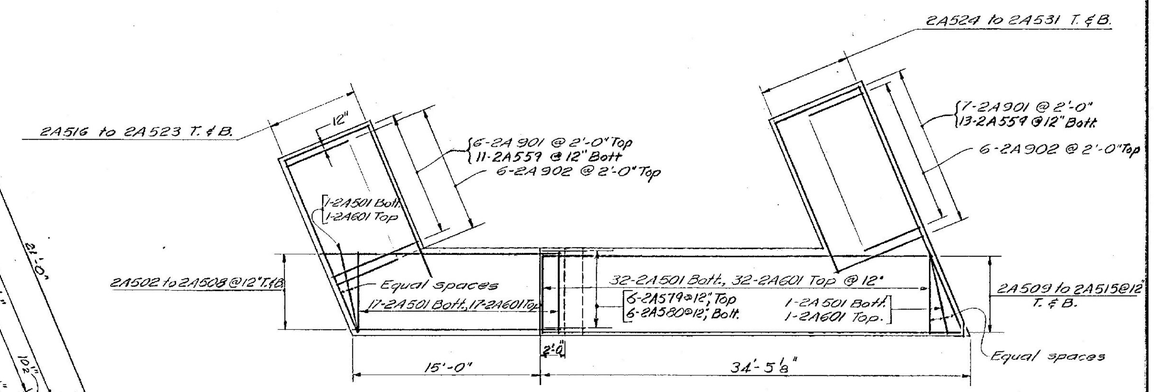

FOOTING PLAN
Scale: 3/16"=1'-0"

NOTES:
For Sections A-A, B-B & C-C, see sheet BR111.
For Elevations D-D & E-E, see sheet BR 113.
For Notes, see BR111.

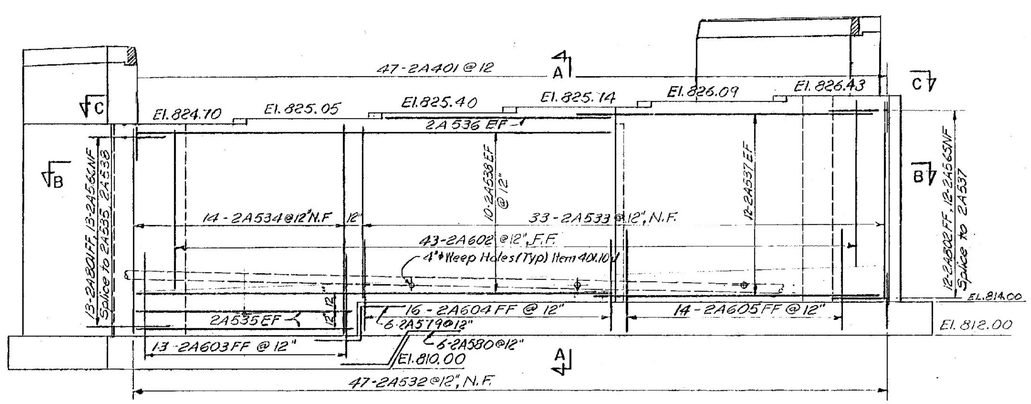

ELEVATION
Scale: 1/4"=1'-0"

LYNDON-IRASBURG
IM MEMB(29)
SHEET 16 OF 55
BRIDGE NO. 95S
FOR REFERENCE ONLY

DESIGNED BY
BLAUVELT ENGINEERING CO.
CONSULTING ENGINEERS
ORLEANS, VERMONT

Updated 5/6/70 GSR, AGC, JLA

CONTRACT 1
STAGE 1 CONSTRUCTION

STATE OF VERMONT
DEPARTMENT OF HIGHWAYS

PROJECT LYNDON – BARTON
TOWN OF LYNDON
ROUTE No. I-91 LOG STA. 1227
I-91 OVER ~~TOWN ROAD #34~~ STATE AID #3
ABUTMENT NO. 2
SCALE AS SHOWN
IN CHARGE OF H.C. MARGOLIS
DRAWN BY VDD CHECKED BY LBR & CFP
PROJECT No. I-91-3(10)
SHEET 157 OF 455 BR112

BR-8