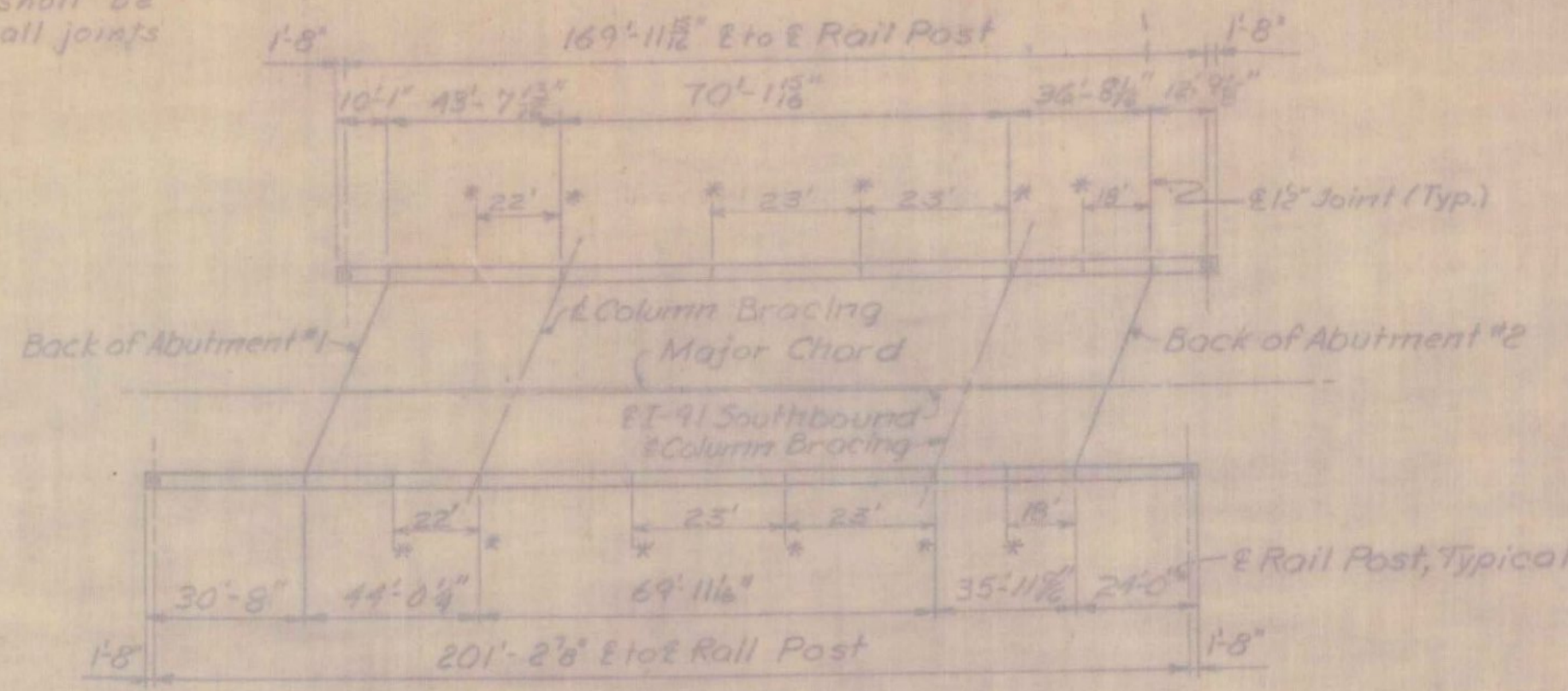
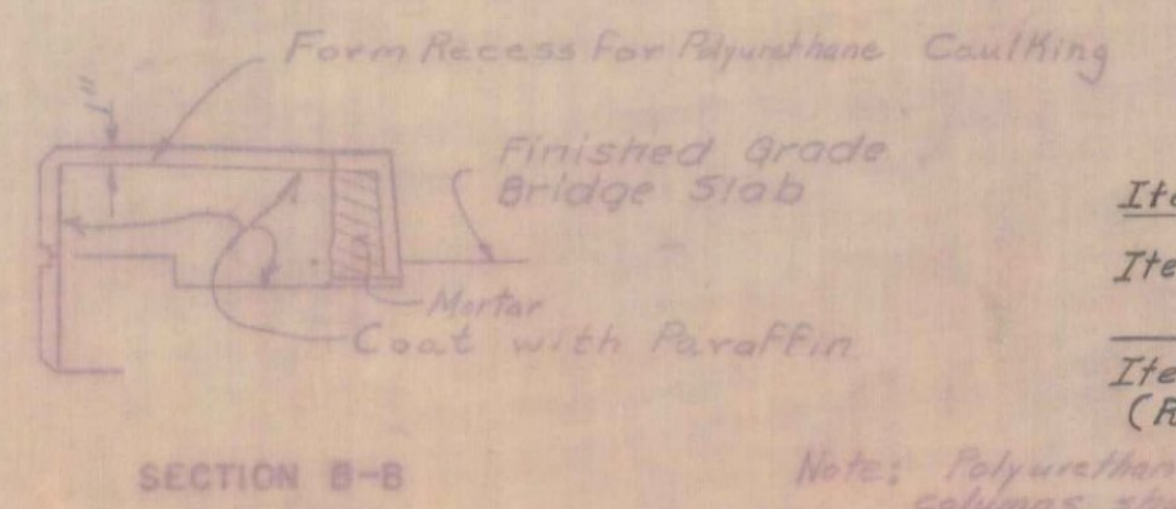
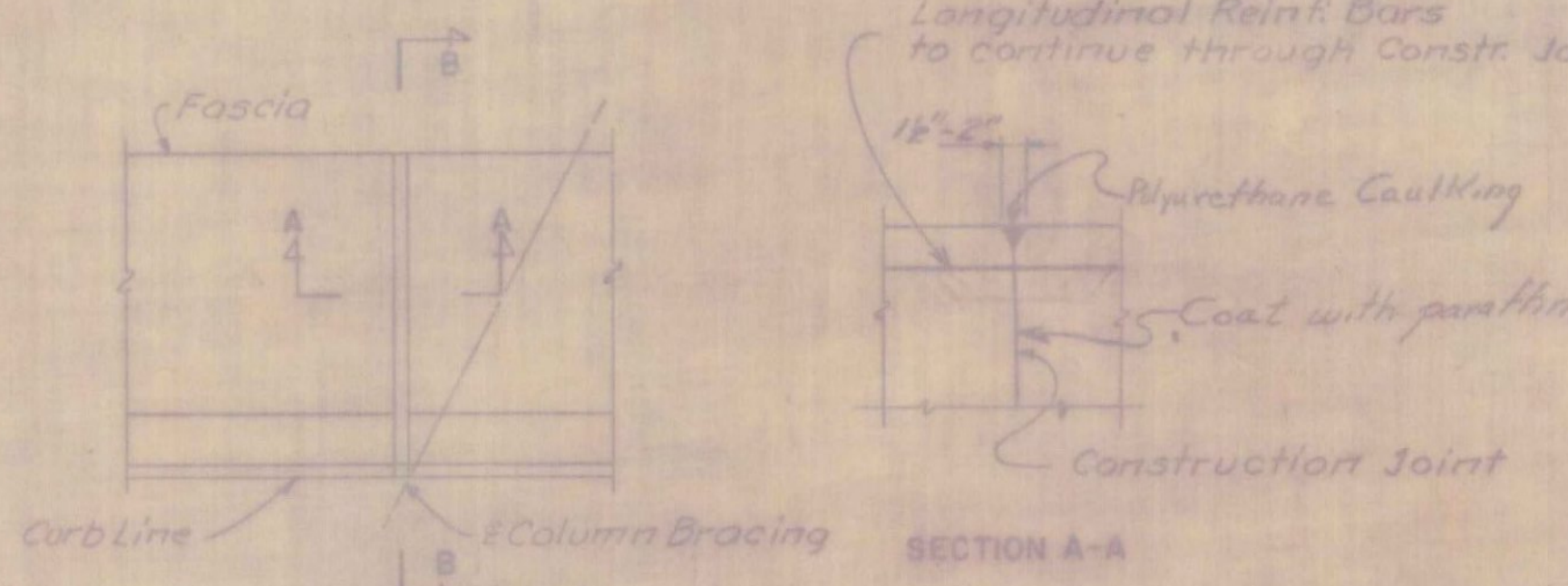
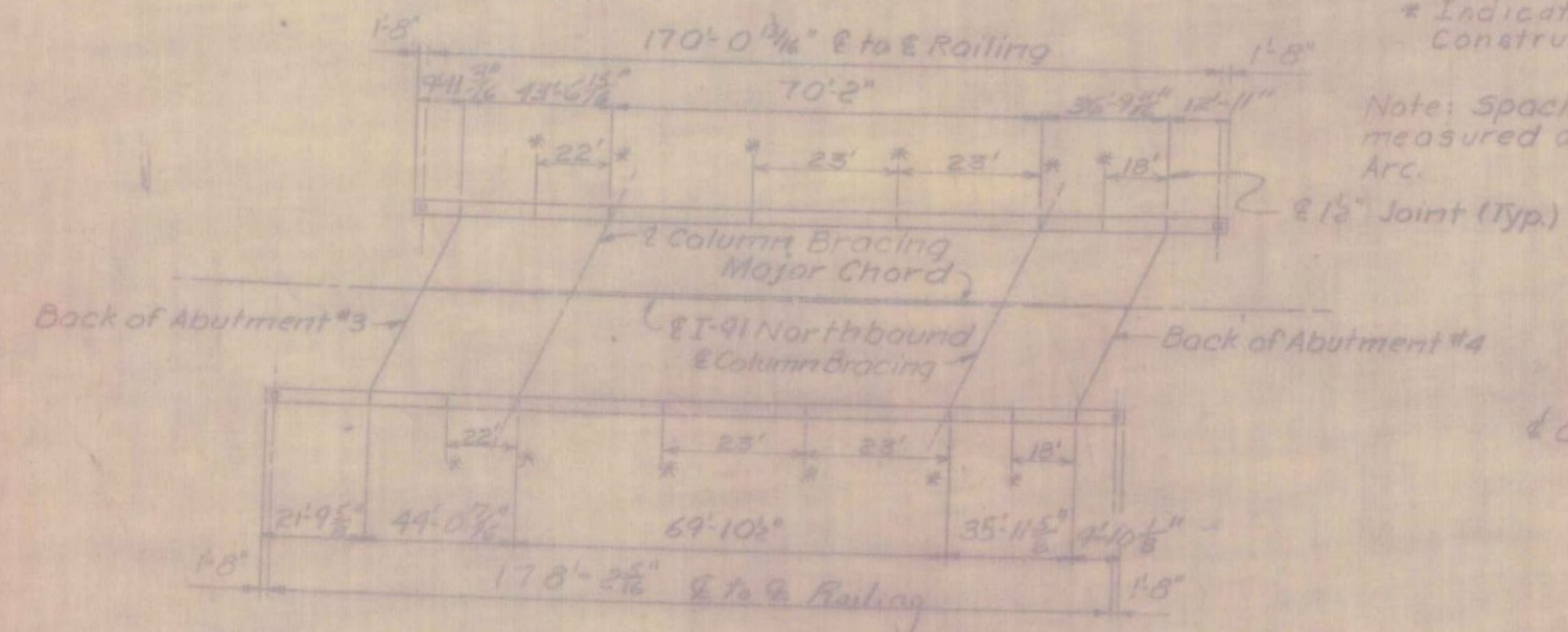


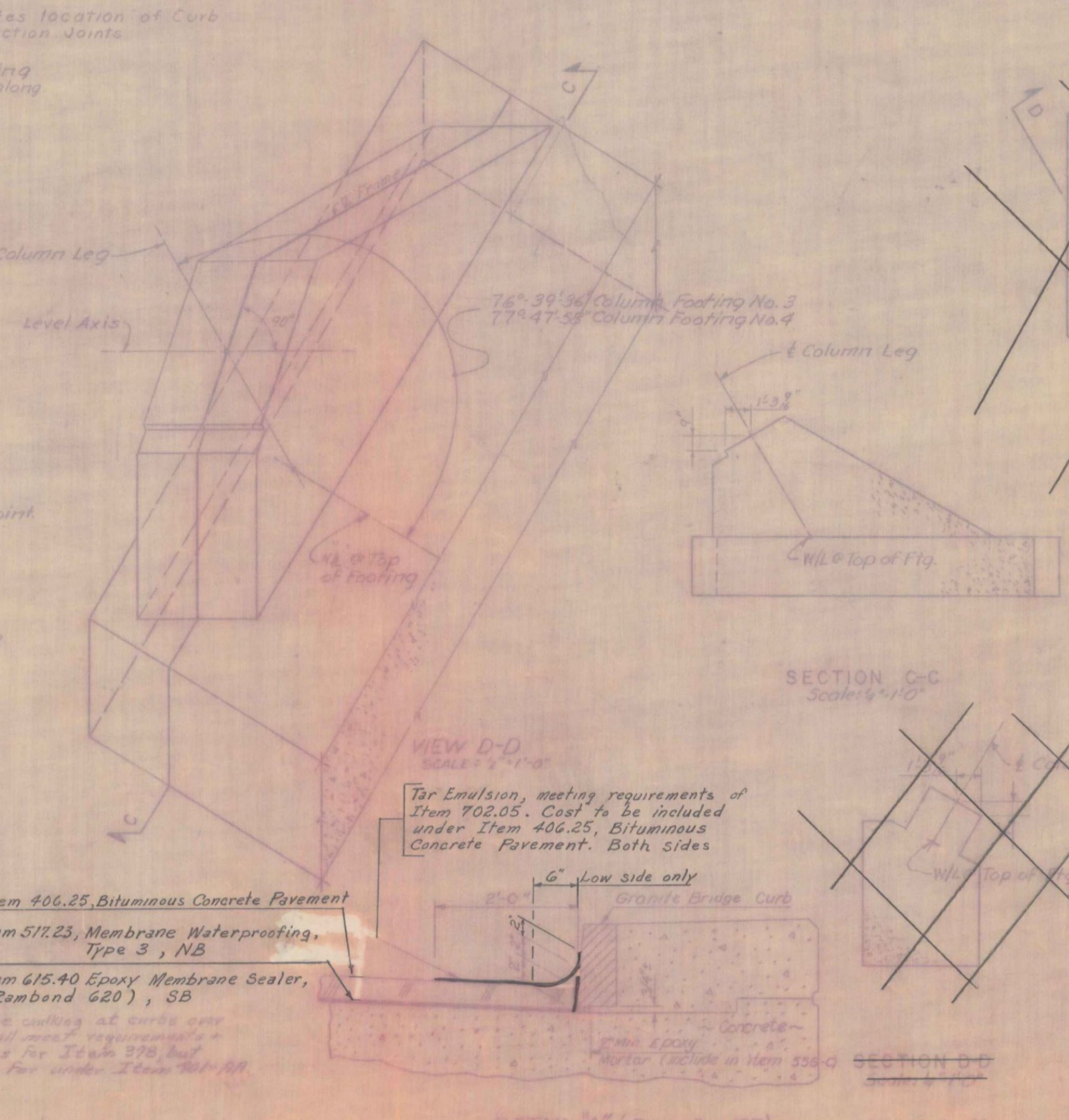
NOTE: Item 556 C shall be sawed square for all joints at the abutments



SOUTHBOUND					NORTHBOUND						
Abutment #1 & Brgs.		Abutment #2 & Brgs.			Abutment #3 & Brgs.		Abutment #4 & Brgs.				
FRAME	COORDINATES		FRAME	COORDINATES		FRAME	COORDINATES		FRAME	COORDINATES	
	North	East		North	East		North	East		North	East
F1S	743315.015	625172.295	F1S	743455.680	625126.282	F1N	743291.218	625568.904	F1N	743458.031	625356.146
F2S	743314.390	625180.391	F2S	743455.055	625134.376	F2N	743289.809	625571.143	F2N	743431.275	625334.989
F3S	743313.765	625188.486	F3S	743454.430	625142.471	F3N	743288.400	625585.390	F3N	743430.649	625343.232
F4S	743313.140	625196.582	F4S	743453.805	625150.567	F4N	743286.990	625593.633	F4N	743429.023	625351.475
F5S	743312.515	625204.677	F5S	743453.180	625158.664	F5N	743285.581	625601.876	F5N	743427.407	625359.718
F6S	743311.890	625212.773	F6S	743452.555	625166.760	F6N	743284.171	625610.119	F6N	743426.091	625367.961
Station		North	East		Station		North	East			
PC	1224+64.262	743152.474	625240.737		PC	1224+96.680	743227.670	625402.049			
Ctr.		742196.236	621542.648		Ctr.		742271.433	621703.960			
PT	1238+63.571 BK.	744413.672	624652.826		PT	1238+95.989	744488.868	624814.138			
	1239+88.405 AH										



CURB CONSTRUCTION JOINT Scale: None

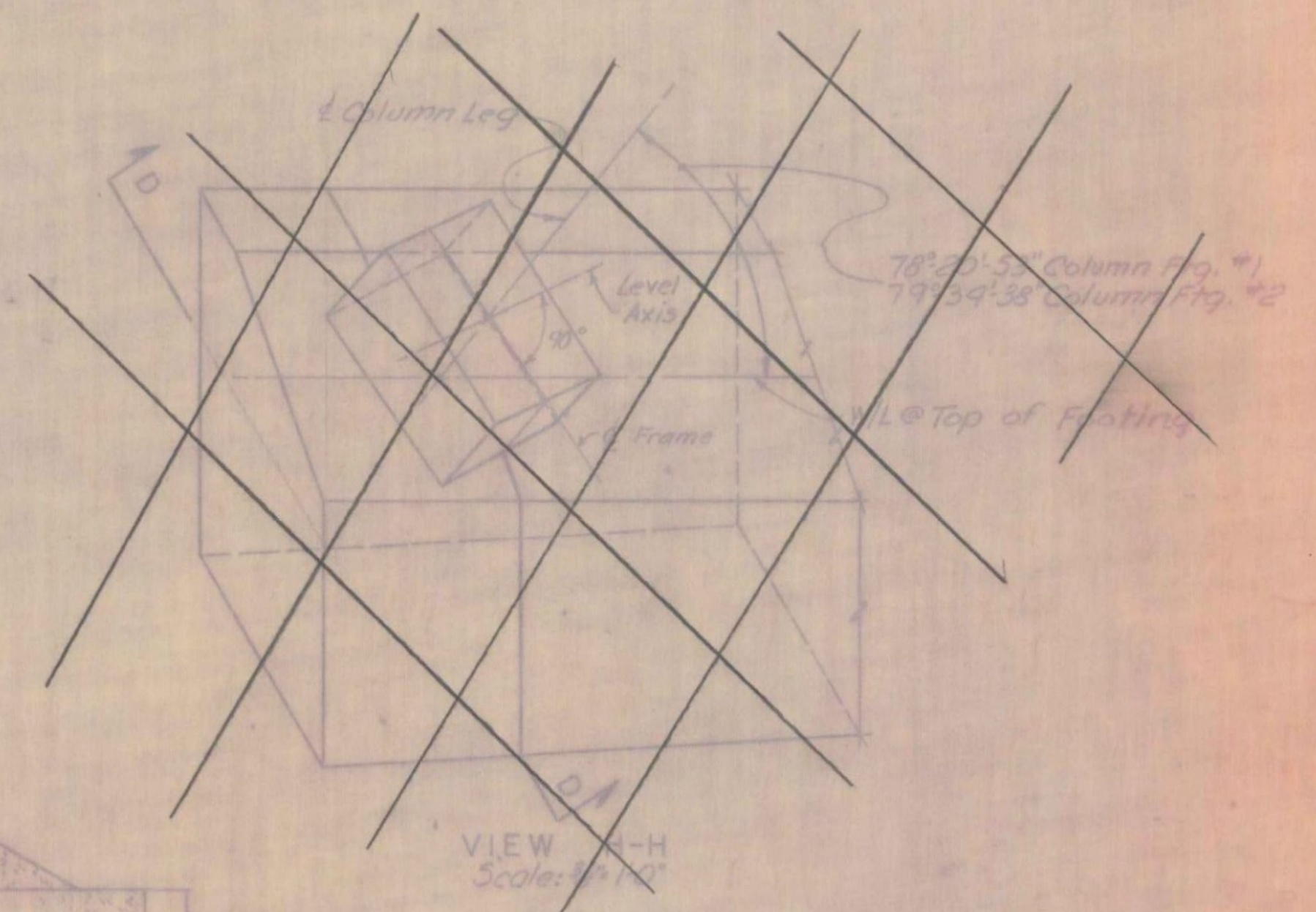


Tar Emulsion, meeting requirements of Item 702.05. Cost to be included under Item 406.25, Bituminous Concrete Pavement. Both sides

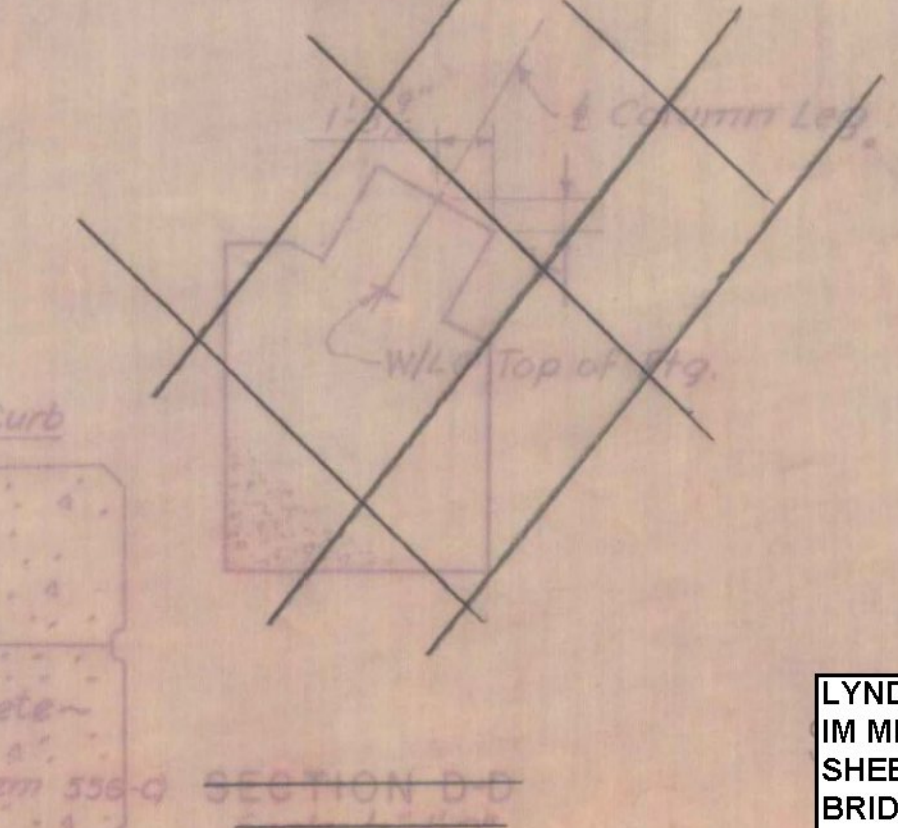
- Item 406.25, Bituminous Concrete Pavement
- Item 517.23, Membrane Waterproofing, Type 3, NB
- Item 615.40 Epoxy Membrane Sealer, (Rambold 620), SB

Note: Polyurethane caulking at curbs over columns shall meet requirements & specifications for Item 378, but shall be paid for under Item 301-BA

DETAIL "A" (From Br-107) No Scale



SECTION C-C Scale: 1/4"=1'-0"



SECTION B-D Scale: 1/4"=1'-0"

Notes:  
For location of View D-D, see BR-110.  
For location of View C-C, see BR-109.

STATE OF VERMONT  
DEPARTMENT OF HIGHWAYS

PROJECT LYNDON-BARTON  
TOWN OF LYNDON

ROUTE No. 1-91 LOG STA. 1227  
STATE RD. 91  
1-91 OVER TOWN ROAD - SB

MISCELLANEOUS DETAILS  
SCALE AS SHOWN  
IN CHARGE OF THE DRAWING  
DRAWN BY JDD CHECKED BY JES  
PROJECT No. 1-91-10 (18)  
SHEET 13 OF 59 rev.

LYNDON-IRASBURG  
IM MEMB(29)  
SHEET 14 OF 55  
BRIDGE NO. 955  
FOR REFERENCE ONLY

Updated 5/1/70  
Updated by JLA 11/4/71 removed view H/H-D-D