

137

137

**INDEX OF SHEETS**

SHEET NO.	TITLE
1	TYPICAL CROSS SECTIONS (ROAD)
2	TYPICAL CROSS SECTIONS (DIA. ROAD W/)
3	ALIGNMENT DATA SHEETS
4	TEMPORARY APPROACH TRANSITION SHEET
5	QUANTITY SHEETS (ITEMS)
6-12	QUANTITY SHEETS (CONTRACT)
13-18	GRADE SHEETS
19-23	EARTHWORK SHEETS
24	BLANK
25-26	PLAN AND PROFILE SHEET
27	BLANK
28	BLANK
29	BLANK
30	BLANK
31	BLANK
32	BLANK
33	BLANK
34	BLANK
35	BLANK
36	BLANK
37	BLANK
38	BLANK
39	BLANK
40	BLANK
41	BLANK
42	BLANK
43	BLANK
44	BLANK
45	BLANK
46	BLANK
47	BLANK
48	BLANK
49	BLANK
50	BLANK
51	BLANK
52	BLANK
53	BLANK
54	BLANK
55	BLANK
56	BLANK
57	BLANK
58	BLANK
59	BLANK
60	BLANK
61	BLANK
62	BLANK
63	BLANK
64	BLANK
65	BLANK
66	BLANK
67	BLANK
68	BLANK
69	BLANK
70	BLANK
71	BLANK
72	BLANK
73	BLANK
74	BLANK
75	BLANK
76	BLANK
77	BLANK
78	BLANK
79	BLANK
80	BLANK
81	BLANK
82	BLANK
83	BLANK
84	BLANK
85	BLANK
86	BLANK
87	BLANK
88	BLANK
89	BLANK
90	BLANK
91	BLANK
92	BLANK
93	BLANK
94	BLANK
95	BLANK
96	BLANK
97	BLANK
98	BLANK
99	BLANK
100	BLANK

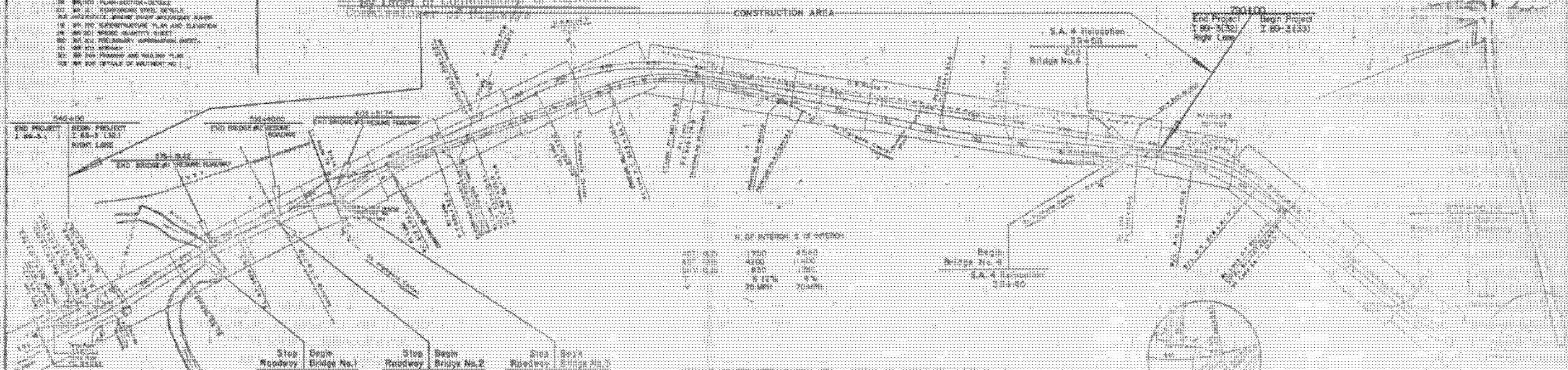
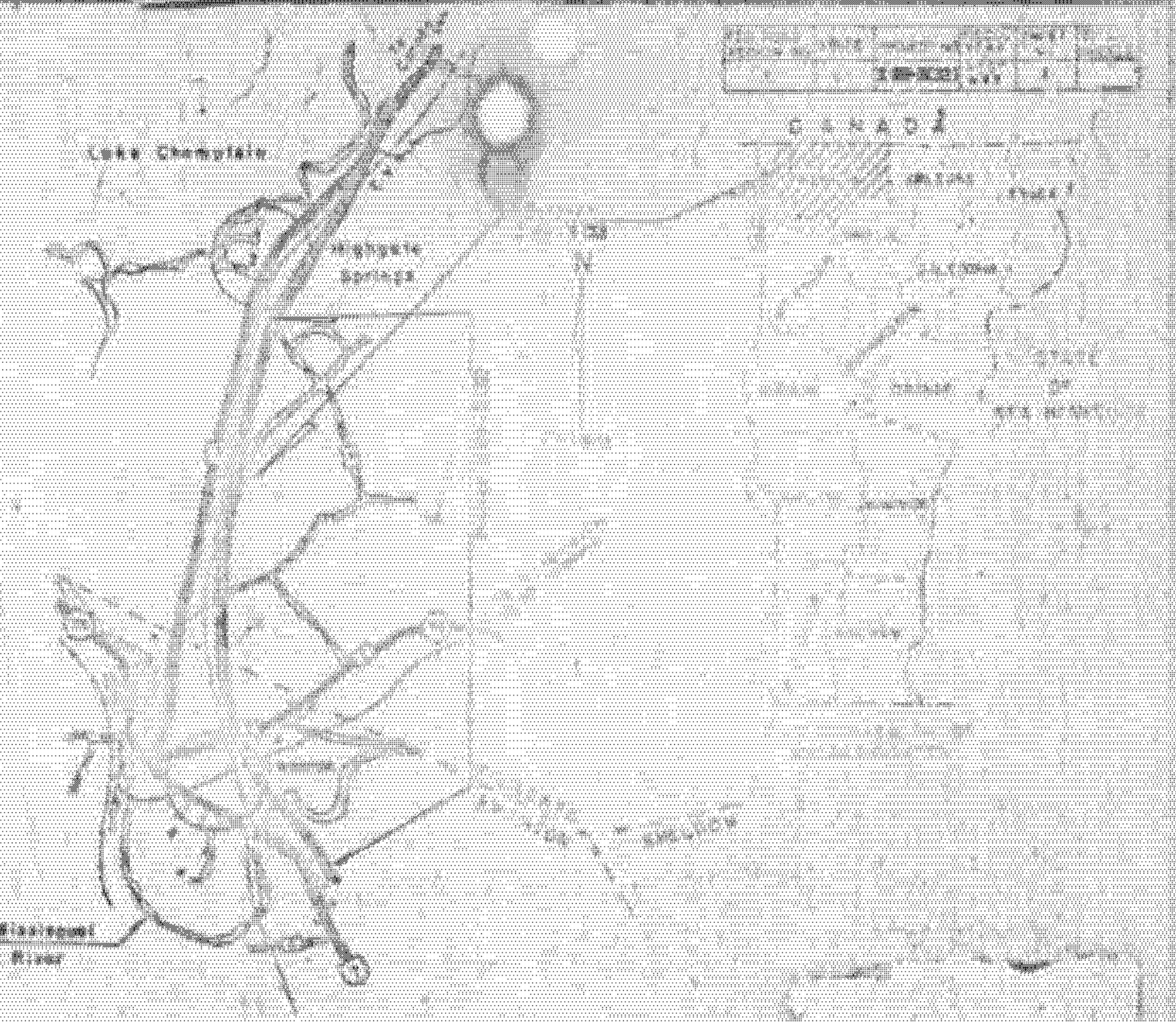
STATE OF VERMONT  
DEPARTMENT OF HIGHWAYS  
**PROPOSED IMPROVEMENT**

**TOWNS OF SWANTON & HIGHGATE**

INTERSTATE PROJECT  
RIGHT LANE CONSTRUCTION - STAGE I  
**ST. ALBANS, VT - PHILIPSBURG, QUE ROAD**  
PROJECT I 89-3 (32)

Dated February 27, 1969  
*Colangelo Land & Gravel Co. Inc.*  
*Colangelo Land & Gravel Co. Inc.*  
*Contractor*  
*By Order of Commissioner of Highways*  
*Commissioner of Highways*

Beginning of a point 1.024 miles southerly of the  
Section-Highgate Town Line and extending easterly 4.756 miles  
Length of Roadway 24,328.22 Feet = 4.606 Miles  
Length of Bridge 679.38 Feet = 0.126 Miles  
Length of Project 25,007.60 Feet = 4.736 Miles




	N. OF INTERCH. S. OF INTERCH.
ADT 1955	1750 4540
ADT 1915	4200 11400
DIV. U.S.D.	830 1780
	5.72% 2%
	70 MPH 70 MPH

**CONVENTIONAL SIGNS**

COUNTY LINE	---
TOWN LINE	---
FENCE LINE	---
STONE WALL	---
UNFENCED PROPERTY	---
GUARD RAIL	---
TRAVELED WAY	---
RAILROAD	---
RETAINING WALL	---
CENTER LINE	---
SURVEY LINE	---
CLEVERT	---
DROP INLET	---
TELEPHONE POLE	---
POWER POLE	---
ACCESS CONTROL LINE	---
R.O.W. FENCE	---
R.O.W. LINE	---
SLOPE RIGHTS	---

**CONSTRUCTION IDENTIFICATION SIGNS**

CURVE DATA	---
REFLECTION OF ANGLE	---
DEGREE OF CURVE	---
RADIUS OF CURVE	---
TANGENT DISTANCE	---
LENGTH OF CURVE	---
EXTERNAL DISTANCE	---
POINT OF INTERSECTION	---
POINT OF CURVE	---
POINT OF TANGENT	---
POINT ON TANGENT	---
POINT ON SUB-TANGENT	---
POST	---



MILTON-HIGHGATE  
IM MEMB(26)  
SHEET 60 OF 70  
BRIDGE 99  
FOR REFERENCE ONLY

THESE PLANS HAVE BEEN REDUCED PHOTOGRAPHICALLY TO APPROXIMATELY 1/2 SCALE

REGISTERED - MARYLE, INC.  
*E. V. Patten*  
REGISTERED ARCHITECT  
DATE: 11/16/63

THESE PLANS ARE SUBJECT TO SUPERVISION AND CONTROL BY THE BUREAU OF PUBLIC ROADS OF THE DEPARTMENT OF TRANSPORTATION.  
CONSTRUCTION IS TO BE DONE IN ACCORDANCE WITH THE PLANS AND THE STANDARD SPECIFICATIONS FOR PUBLIC ROADS CONSTRUCTION OF VERMONT 1963, SUPPLEMENT NO. 1, AND THE STANDARD SPECIFICATIONS FOR PUBLIC ROADS CONSTRUCTION OF VERMONT 1963, INCLUDING ALL SUBSEQUENT APPROVED REVISIONS AND REVISED SPECIFICATIONS AND SPECIAL PROVISIONS WHICH ARE SUBMITTED WITH THE PLANS.

APPROVED: *R.H. Arnold* DATE: 11/16/63  
APPROVED: *E.G. Hickey* DATE: 11/16/63  
APPROVED: *J.M. Lane* DATE: 11/16/63  
APPROVED: *A.P. Smith* DATE: 11/16/63