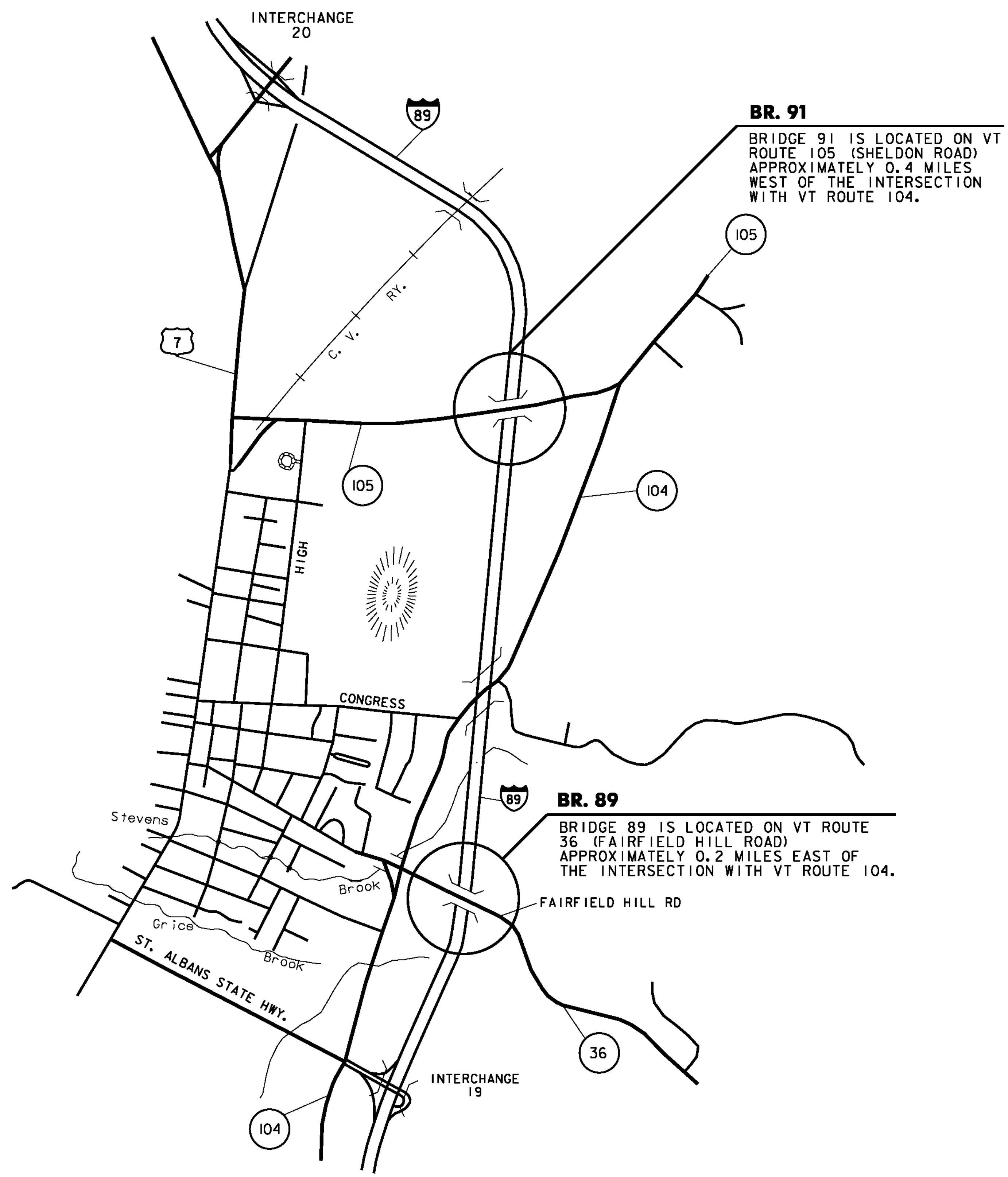
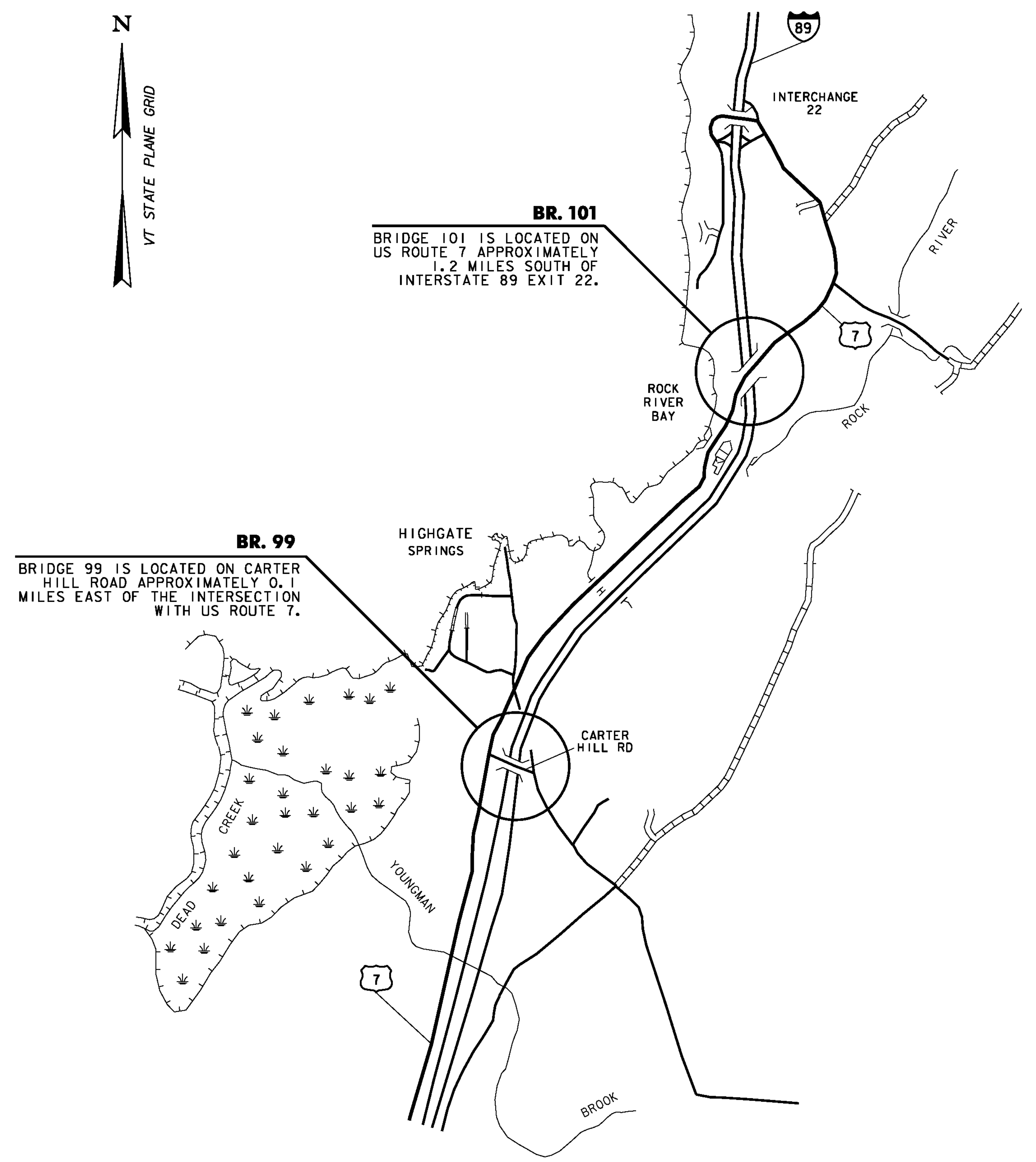
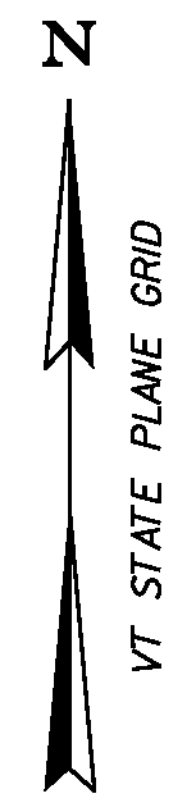


5/4/2011 11:50:06 AM V:\953\active\95310552\transportation\drawing\Plot Files\03-location maps.dgn



**ST ALBANS**  
LOCATION MAP  
NOT TO SCALE



**HIGHGATE**  
LOCATION MAP  
NOT TO SCALE

PROJECT NAME:	MILTON-HIGHGATE
PROJECT NUMBER:	IM MEMB(26)
FILE NAME: ...03-location maps.dgn	PLOT DATE: 5/4/2011
PROJECT LEADER: G. BOGUE	DRAWN BY: E. ALLING
DESIGNED BY: E. ALLING	CHECKED BY: T. KNIGHT
<b>LOCATION MAP LM-2</b>	SHEET 7 OF 70

