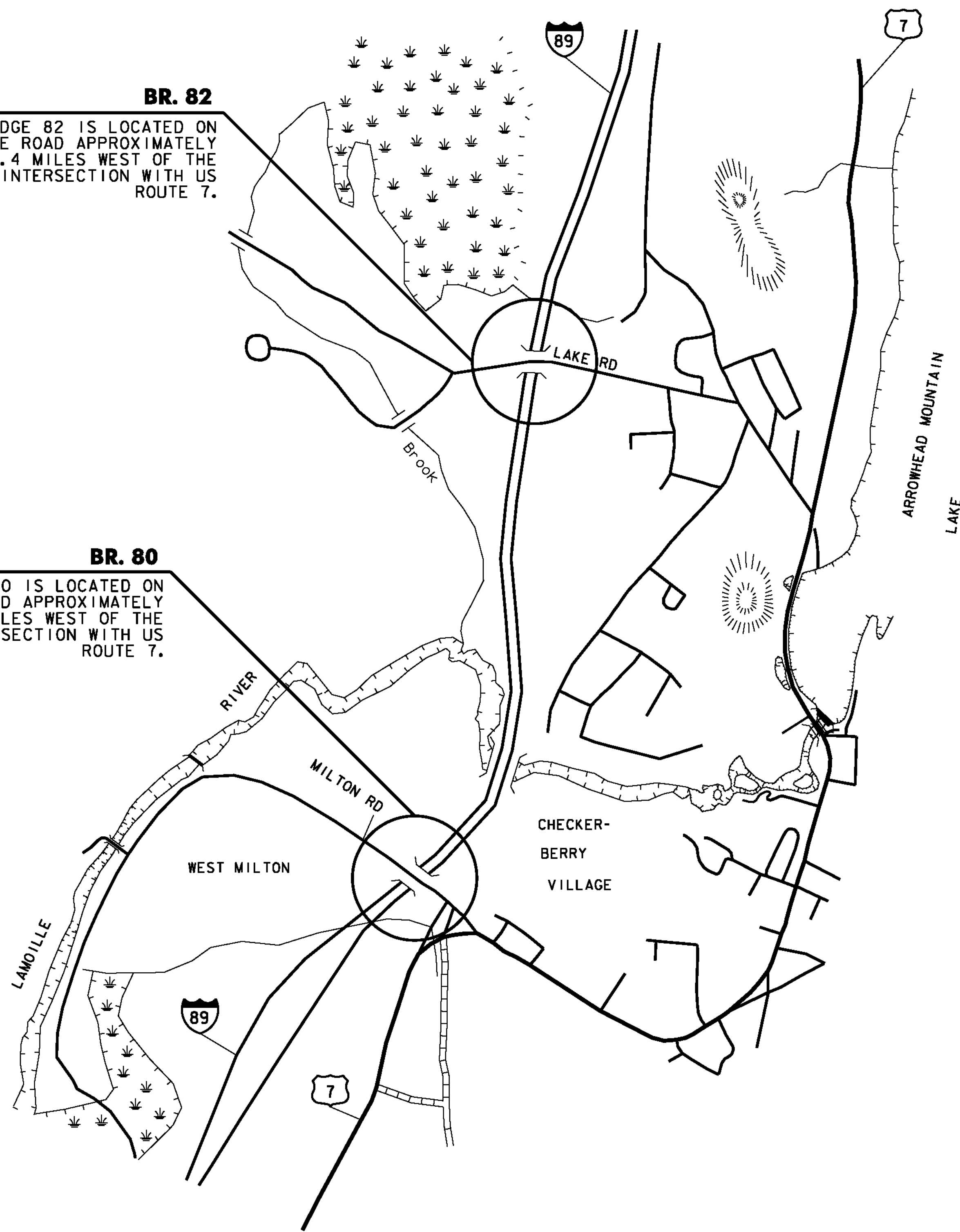


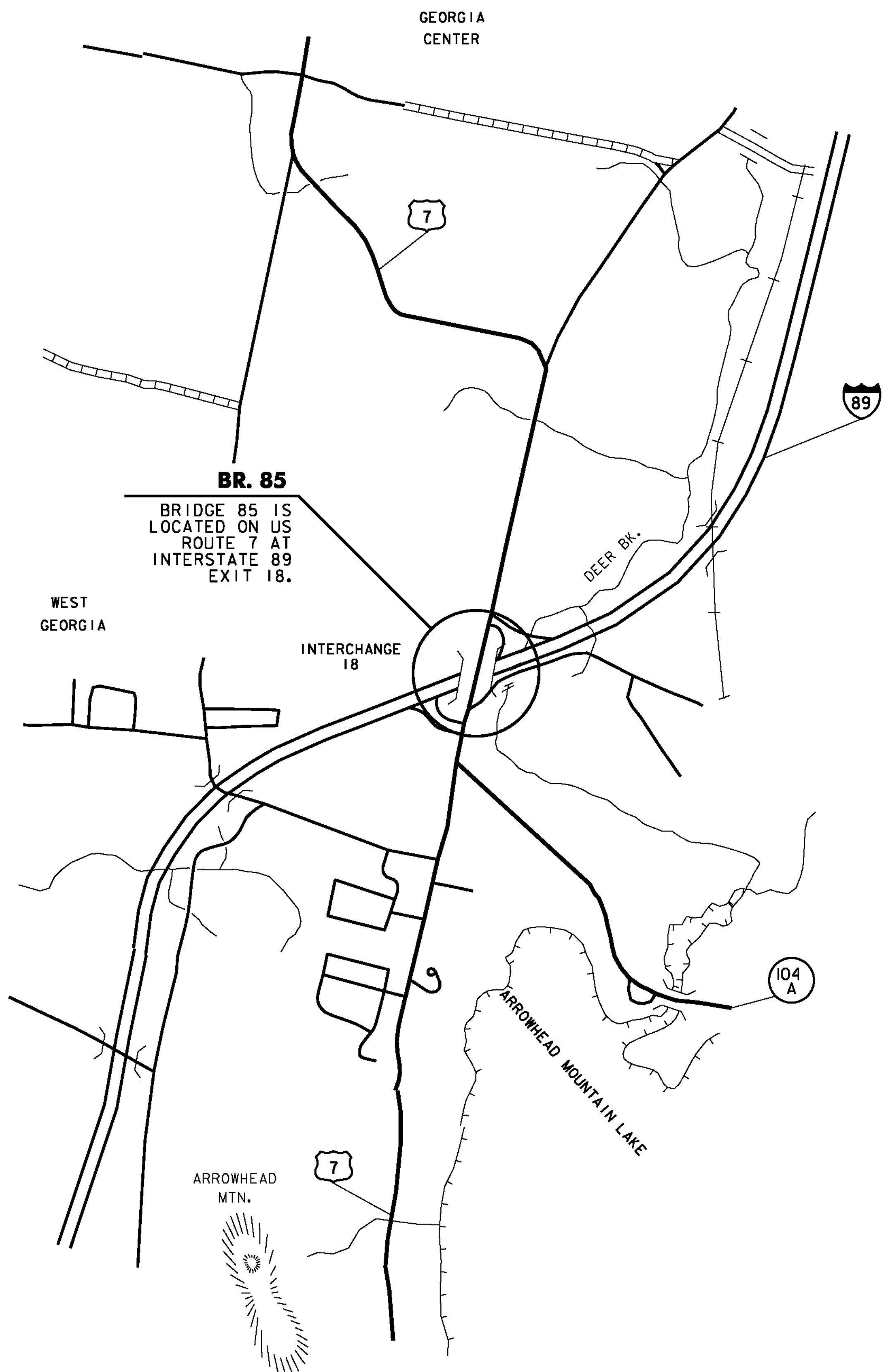
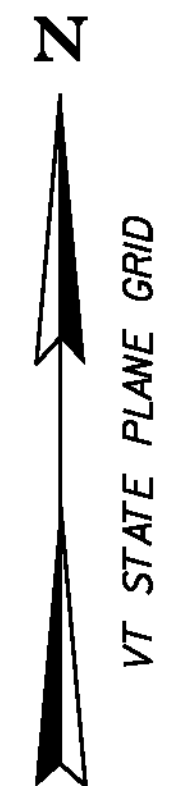
5/4/2011 11:50:06 AM V:\953\active\95310552\transportation\drawing\Plot Files\03-location maps.dgn

BR. 82
BRIDGE 82 IS LOCATED ON LAKE ROAD APPROXIMATELY 1.4 MILES WEST OF THE INTERSECTION WITH US ROUTE 7.

BR. 80
BRIDGE 80 IS LOCATED ON MILTON ROAD APPROXIMATELY 0.3 MILES WEST OF THE INTERSECTION WITH US ROUTE 7.



MILTON
LOCATION MAP
NOT TO SCALE



GEORGIA
LOCATION MAP
NOT TO SCALE

PROJECT NAME:	MILTON-HIGHGATE
PROJECT NUMBER:	IM MEMB(26)
FILE NAME: ...03-location maps.dgn	PLOT DATE: 5/4/2011
PROJECT LEADER: G. BOGUE	DRAWN BY: E. ALLING
DESIGNED BY: E. ALLING	CHECKED BY: T. KNIGHT
LOCATION MAP LM-1	SHEET 6 OF 70

