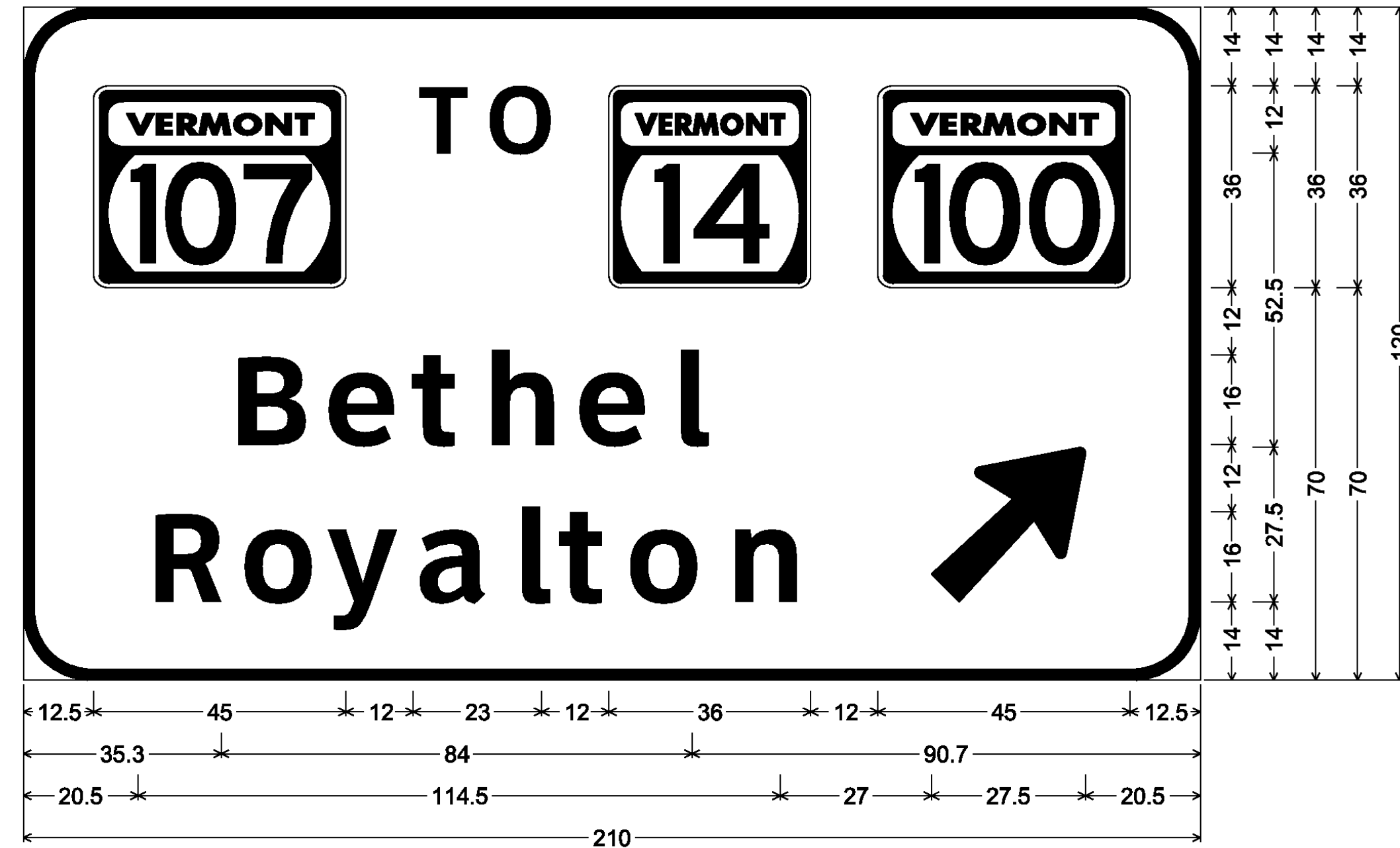
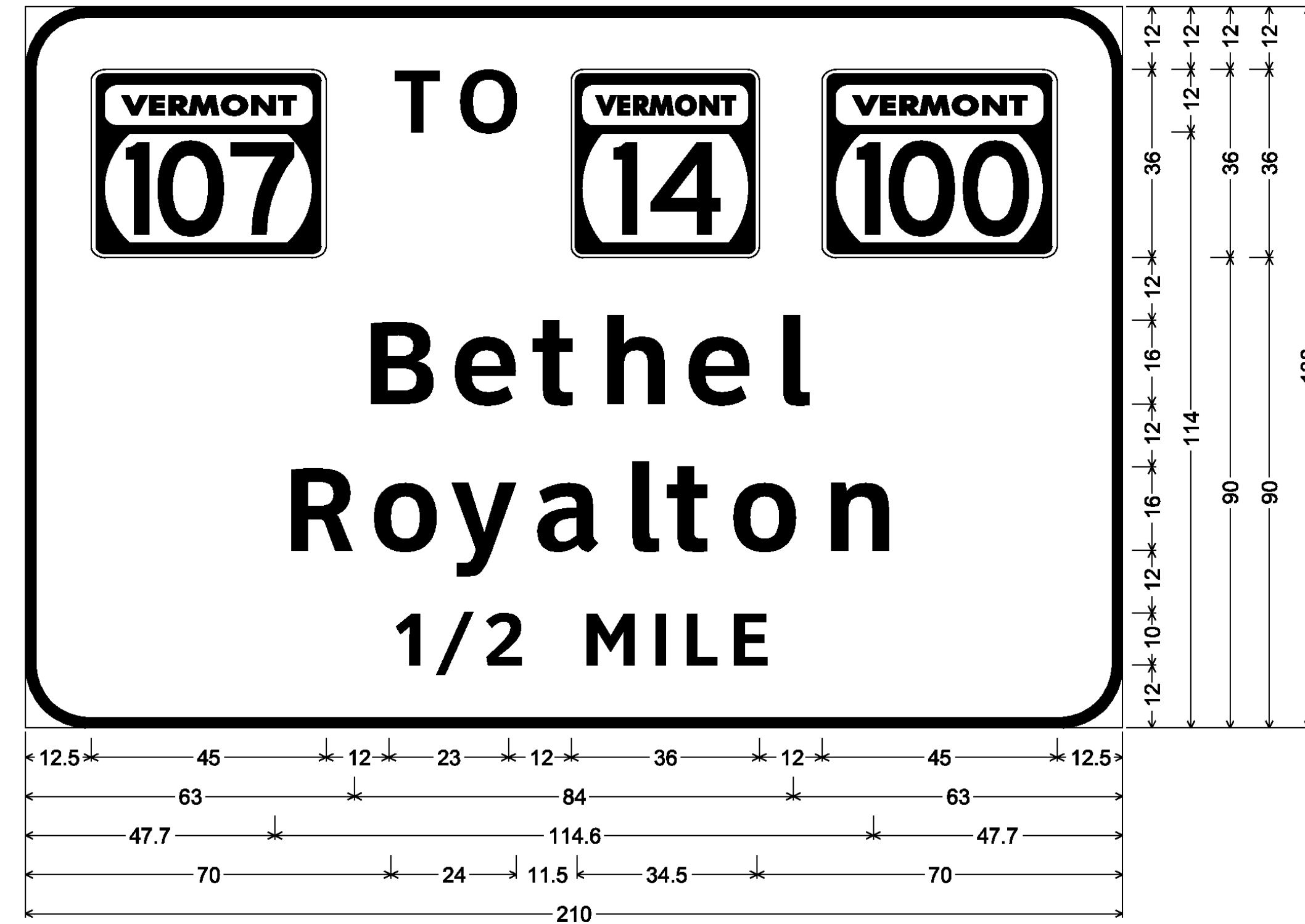


MM 22.640 SB



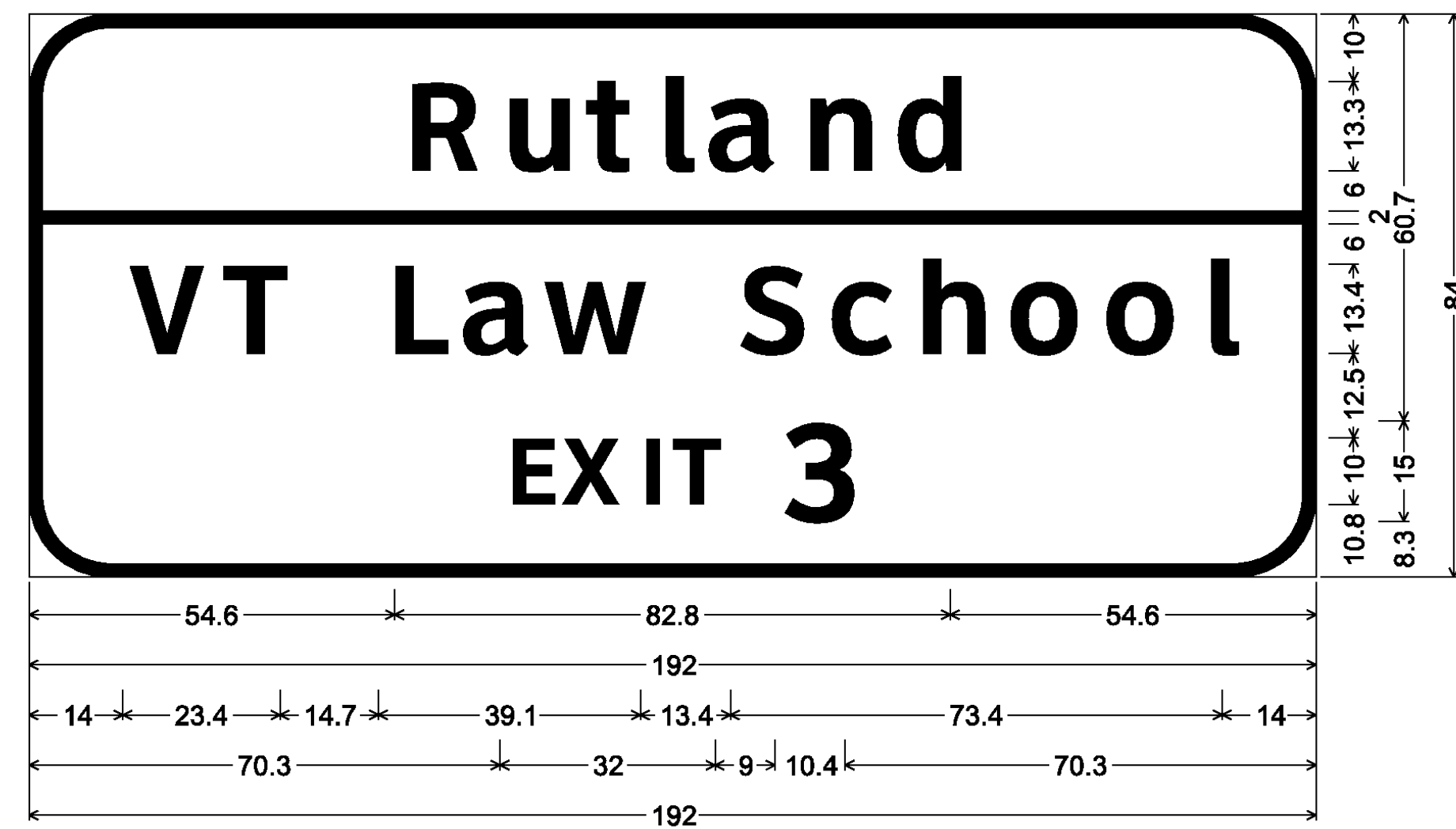
12.0" Radius, 2.0" Border, White on Green;  
 VT107; [TO] ClearviewHwy-5-W; 14; VT100; [Bethel  
 ] ClearviewHwy-5-W;  
 [Royalton] ClearviewHwy-5-W; Arrow 160 - 35.0" 45°;

MM 22.949 SB



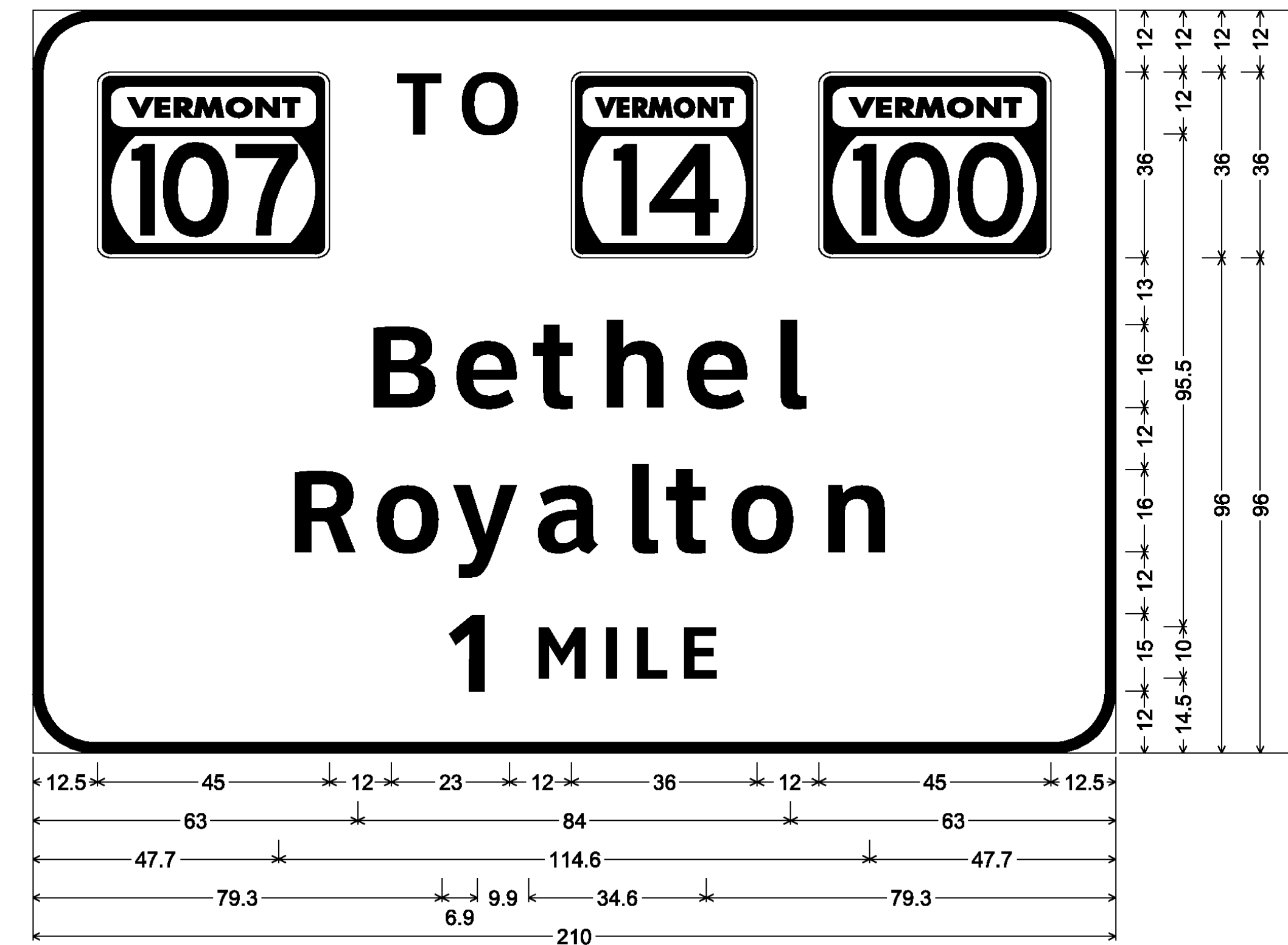
12.0" Radius, 2.0" Border, White on Green;  
 VT107; [TO] ClearviewHwy-5-W; 14; VT100; [Bethel] ClearviewHwy-5-W; [Royalton] ClearviewHwy-5-W;  
 [1/2 MILE] ClearviewHwy-5-W;

MM 23.100 SB



12.0" Radius, 2.0" Border, White on Green;  
 [Rutland] ClearviewHwy-5-W; [VT Law School] ClearviewHwy-5-W;  
 [EXIT 3] ClearviewHwy-5-W;

MM 23.300 SB



12.0" Radius, 2.0" Border, White on Green;  
 VT107; [TO] ClearviewHwy-5-W; 14; VT100; [Bethel] ClearviewHwy-5-W; [Royalton] ClearviewHwy-5-W;  
 [1 MILE] ClearviewHwy-5-W;

**SIGN DETAIL SHEET 8**

PROJECT NAME: ROYALTON-MIDDLESEX

PROJECT NUMBER: IMG SIGN(19)

FILE NAME: z09a020signde.t.dgn

PLOT DATE: 8/12/2009

PROJECT LEADER: CRB

DRAWN BY: JBZ

DESIGNED BY: JBZ

CHECKED BY: BDB

CLD REF. NO.: 09-0106

SHEET 139 OF 163