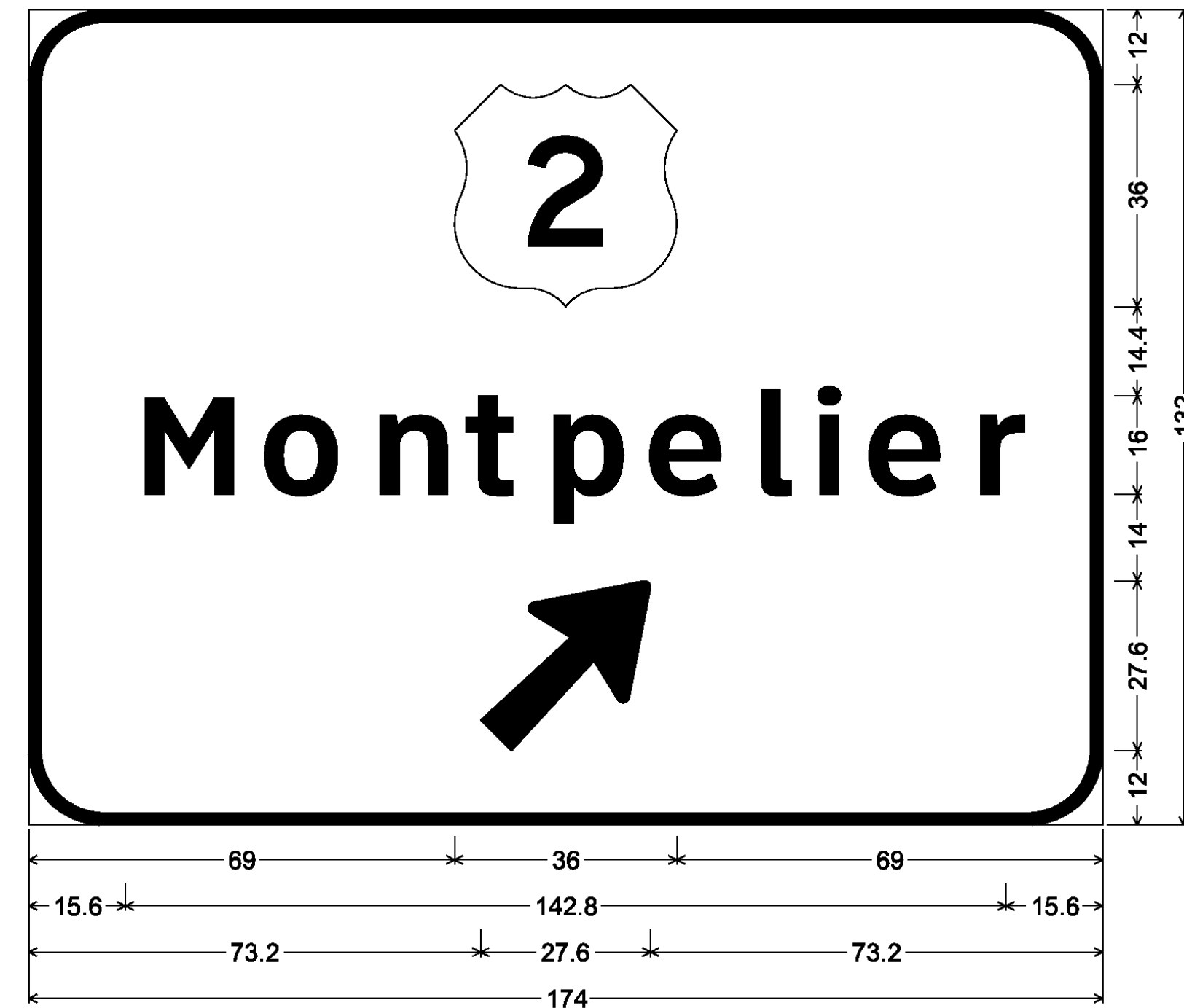
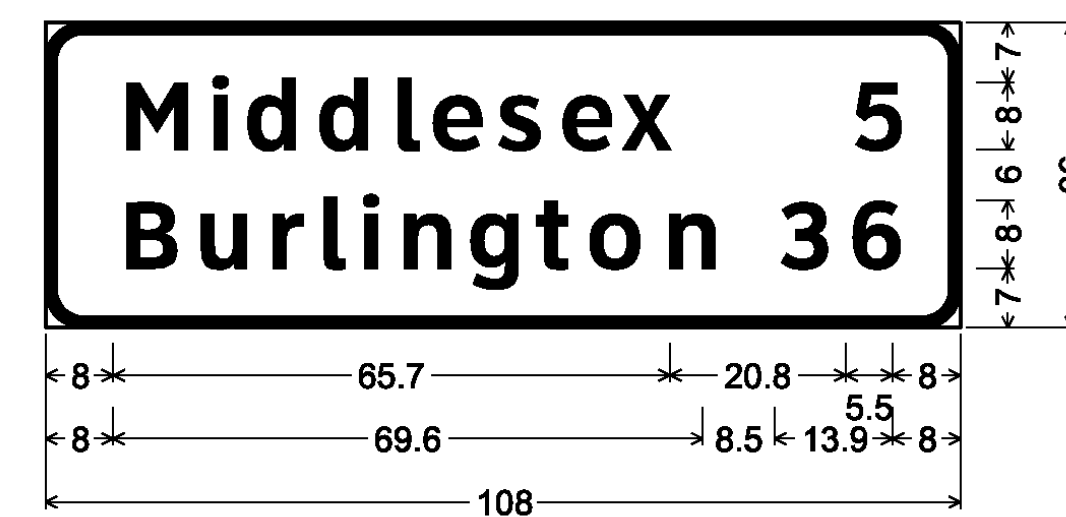


MM 52.595 NB



12.0" Radius, 2.0" Border, White on Green;  
[Montpelier] ClearviewHwy-5-W; Arrow 160 - 35.0° 45°;

MM 53.880 NB



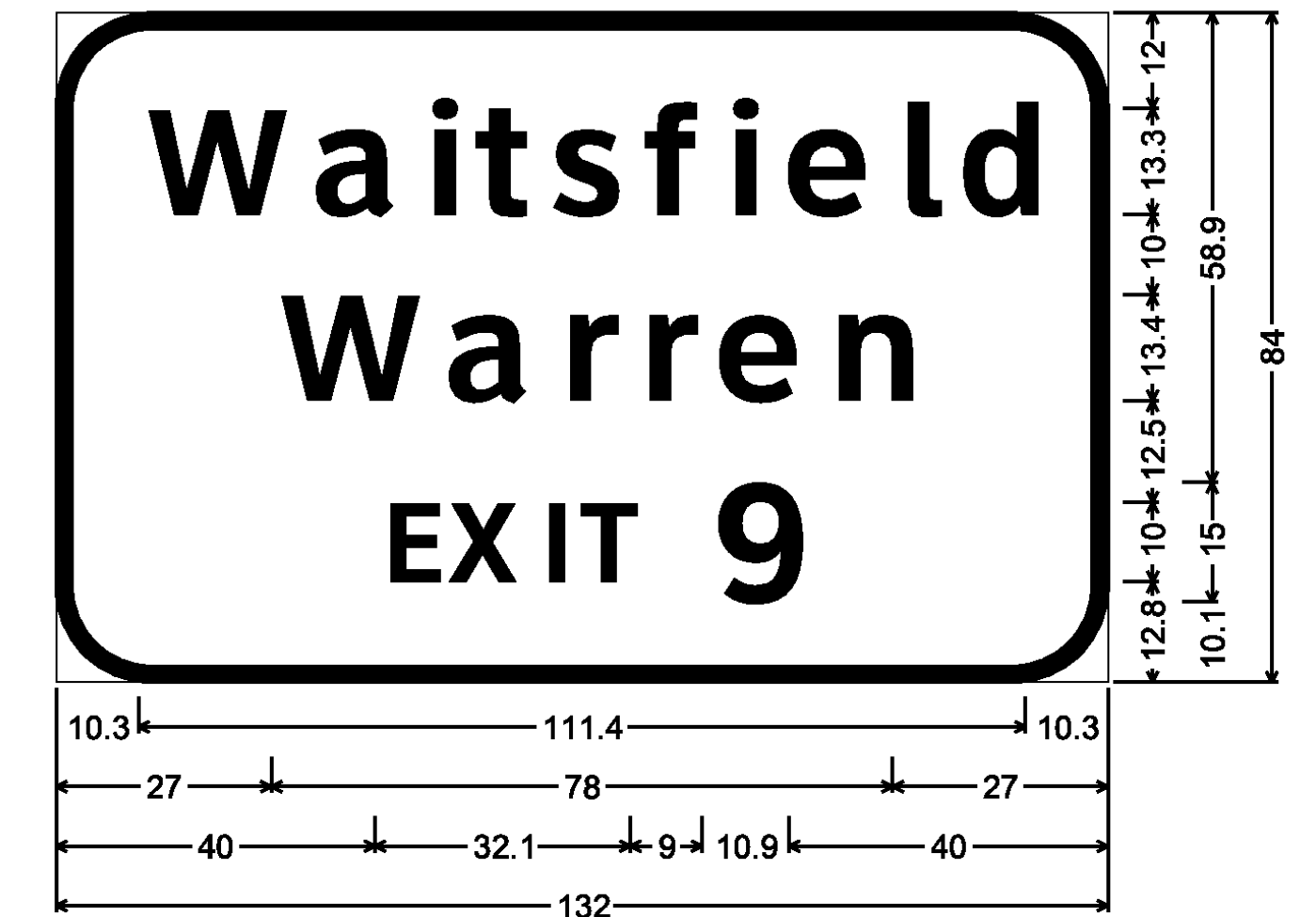
4.5" Radius, 1.3" Border, White on Green;  
[Middlesex] ClearviewHwy-5-W;  
[Burlington] ClearviewHwy-5-W;  
[5] ClearviewHwy-5-W; [36] ClearviewHwy-5-W;

MM 57.330 NB  
MM 59.870 SB




12.0" Radius, 2.0" Border, White on Green;  
[TO] ClearviewHwy-5-W; VT100B; [Middlesex] ClearviewHwy-5-W;  
[Moretown] ClearviewHwy-5-W; [1 MILE] ClearviewHwy-5-W;

MM 57.800 NB




12.0" Radius, 2.0" Border, White on Green;  
[Waitsfield] ClearviewHwy-5-W; [Warren] ClearviewHwy-5-W;  
[EXIT 9] ClearviewHwy-5-W;

MM 57.955 NB  
MM 59.300 SB



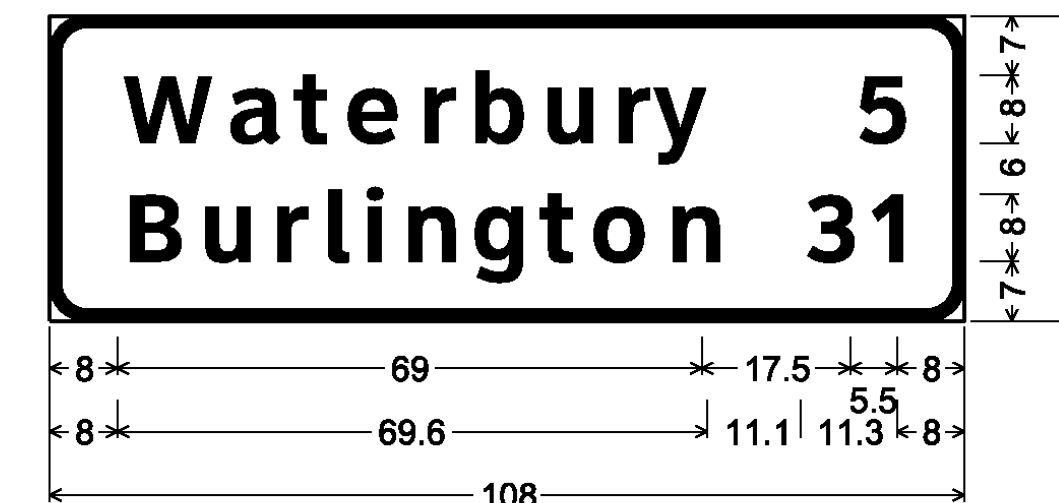
12.0" Radius, 2.0" Border, White on Green;  
[TO] ClearviewHwy-5-W; VT100B; [Middlesex] ClearviewHwy-5-W;  
[Moretown] ClearviewHwy-5-W; [1/2 MILE] ClearviewHwy-5-W;

MM 58.455 NB  
MM 59.000 SB



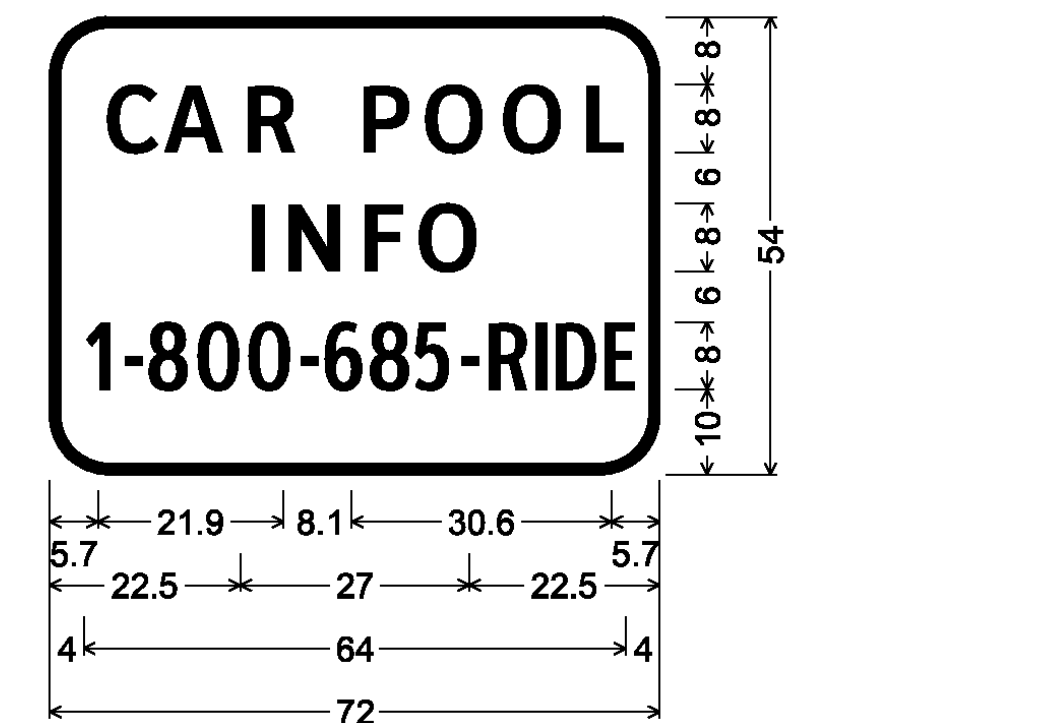
12.0" Radius, 2.0" Border, White on Green;  
[TO] ClearviewHwy-5-W; VT100B; [Middlesex] ClearviewHwy-5-W;  
[Moretown] ClearviewHwy-5-W; Arrow 160 - 35.0° 45°;

MM 59.550 NB



4.5" Radius, 1.3" Border, White on Green;  
[Waterbury] ClearviewHwy-5-W;  
[Burlington] ClearviewHwy-5-W;  
[5] ClearviewHwy-5-W; [31] ClearviewHwy-5-W;

MM 58.130 NB



7.0" Radius, 1.3" Border, White on Blue;  
[CAR POOL] ClearviewHwy-4-W;  
[INFO] ClearviewHwy-4-W;  
[1-800-685-RIDE] ClearviewHwy-2-W specified length;

### SIGN DETAIL SHEET 7

PROJECT NAME: ROYALTON-MIDDLESEX

PROJECT NUMBER: IMG SIGN(19)

FILE NAME: z09a020signde+.dgn

PLOT DATE: 8/12/2009

PROJECT LEADER: CRB

DRAWN BY: JBZ

DESIGNED BY: JBZ

CHECKED BY: BDB

CLD REF. NO.: 09-0106

SHEET 138 OF 163