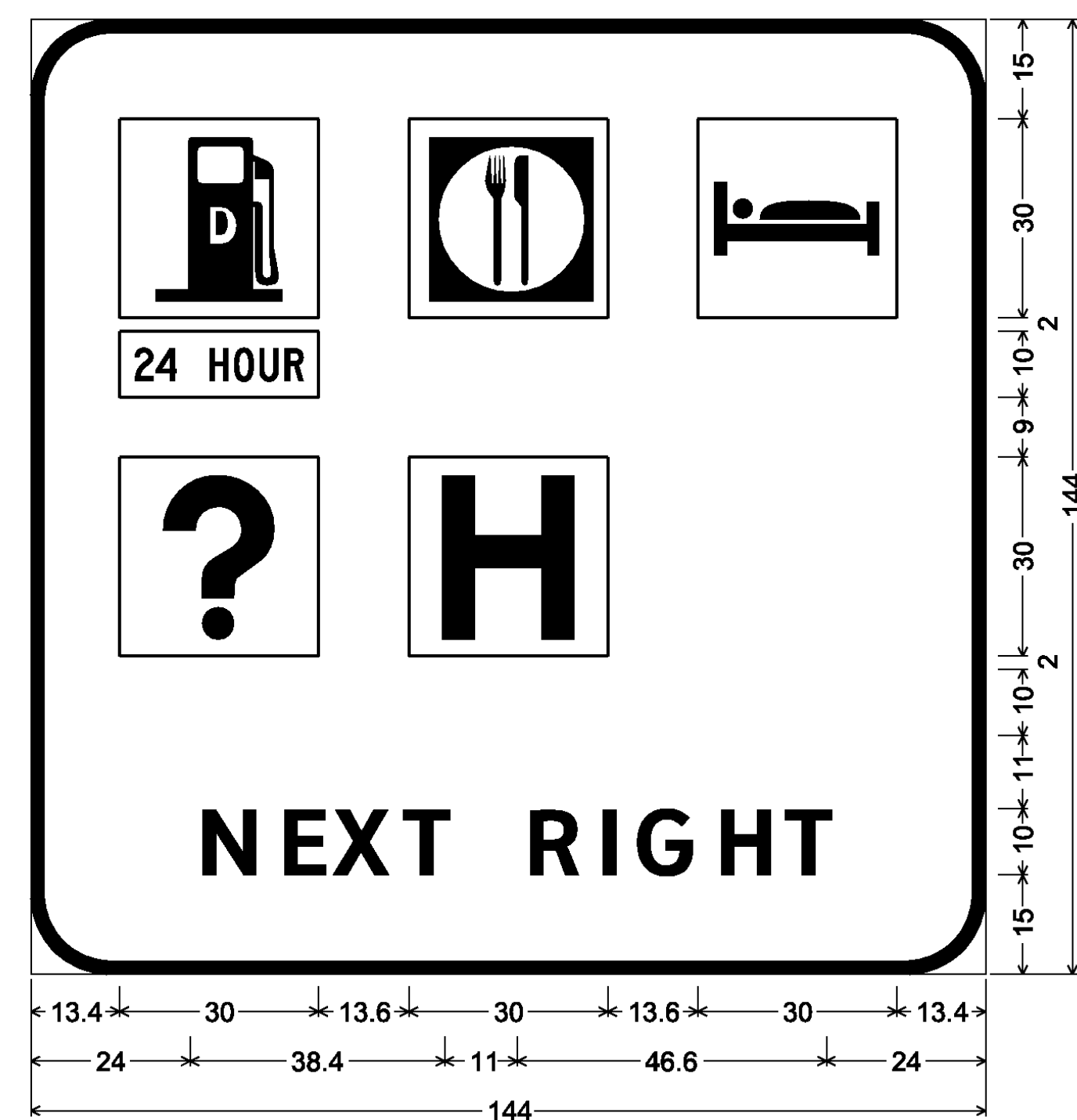
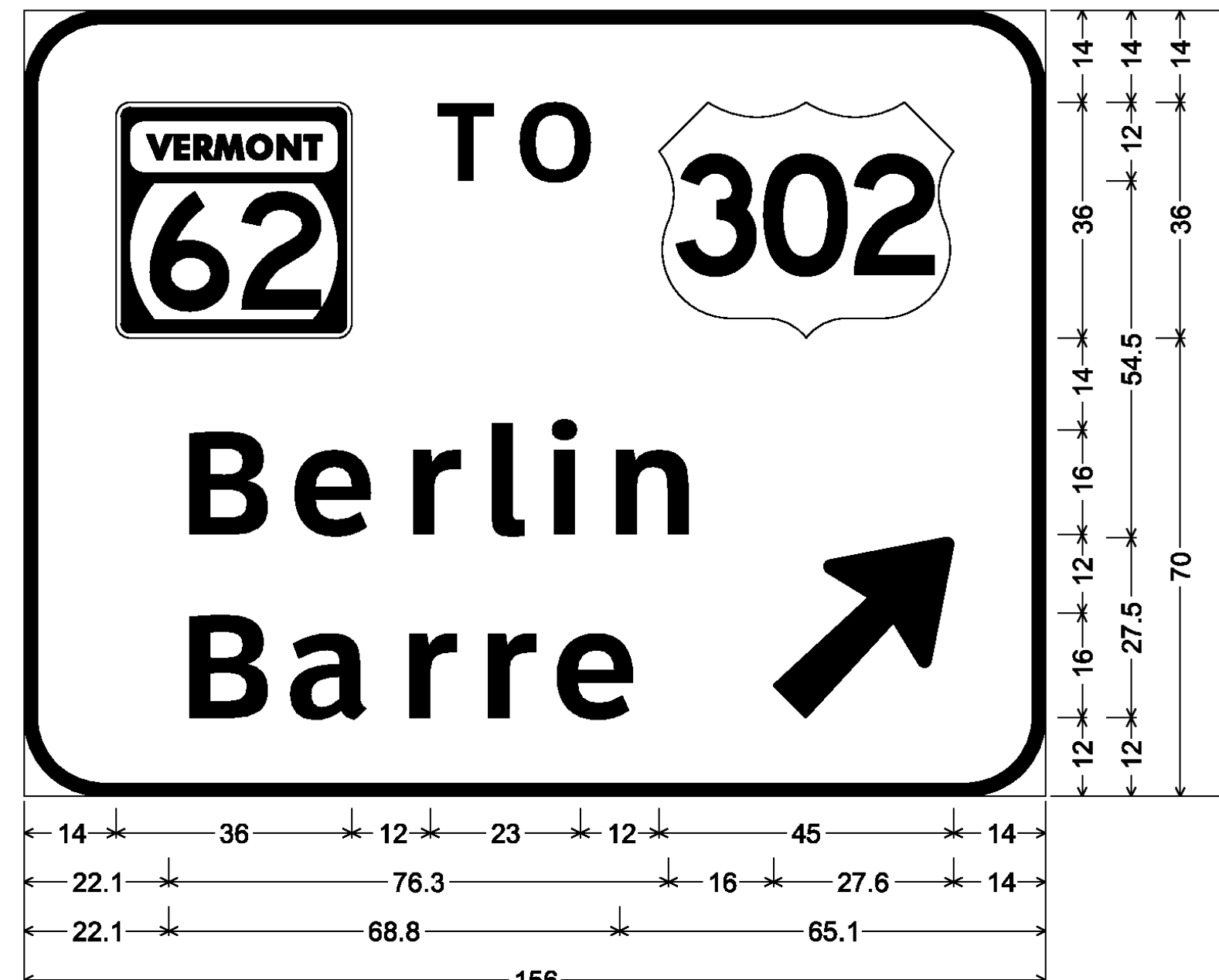


MM 49.735 NB
MM 51.080 SB



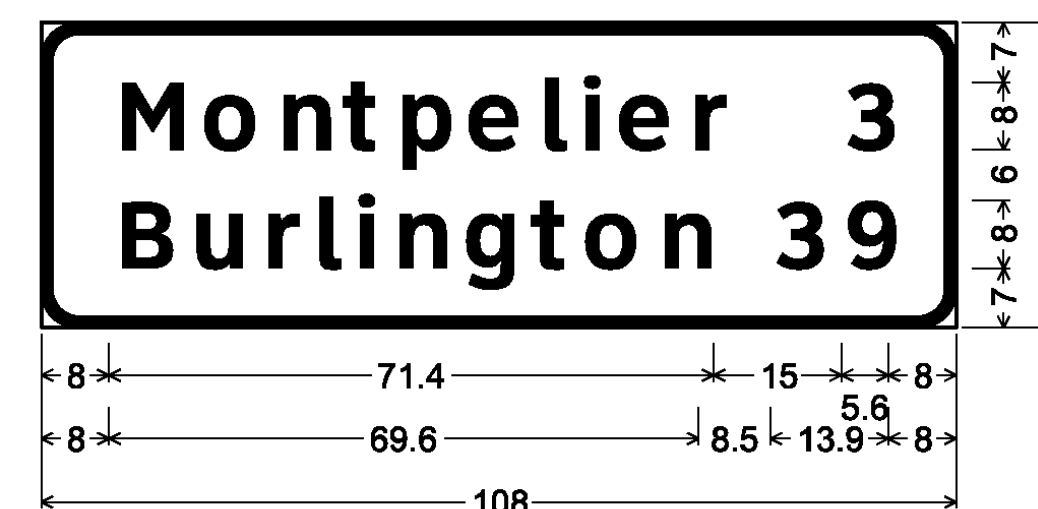
12.0" Radius, 2.0" Border, White on Blue;
[NEXT RIGHT] ClearviewHwy-5-W;

MM 49.910 NB




12.0" Radius, 2.0" Border, White on Green;
[TO] ClearviewHwy-5-W; [Berlin] ClearviewHwy-5-W;
[Barre] ClearviewHwy-5-W; Arrow 160 - 35.0" 45°;

MM 51.075 NB



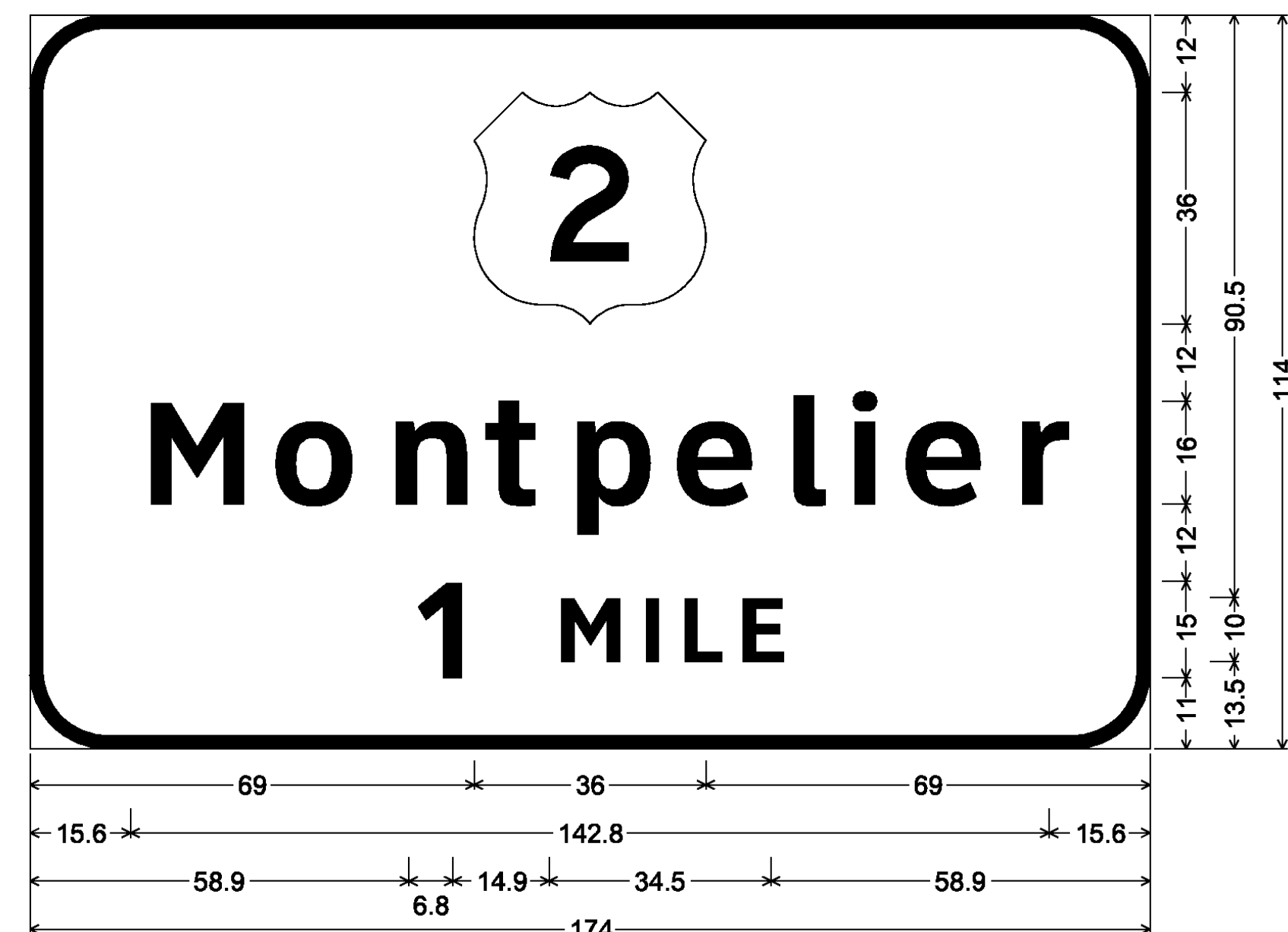
4.5" Radius, 1.3" Border, White on Green;
[Montpelier] ClearviewHwy-5-W;
[Burlington] ClearviewHwy-5-W;
[3] ClearviewHwy-5-W; [39] ClearviewHwy-5-W;

MM 51.540 NB
MM 54.304 SB



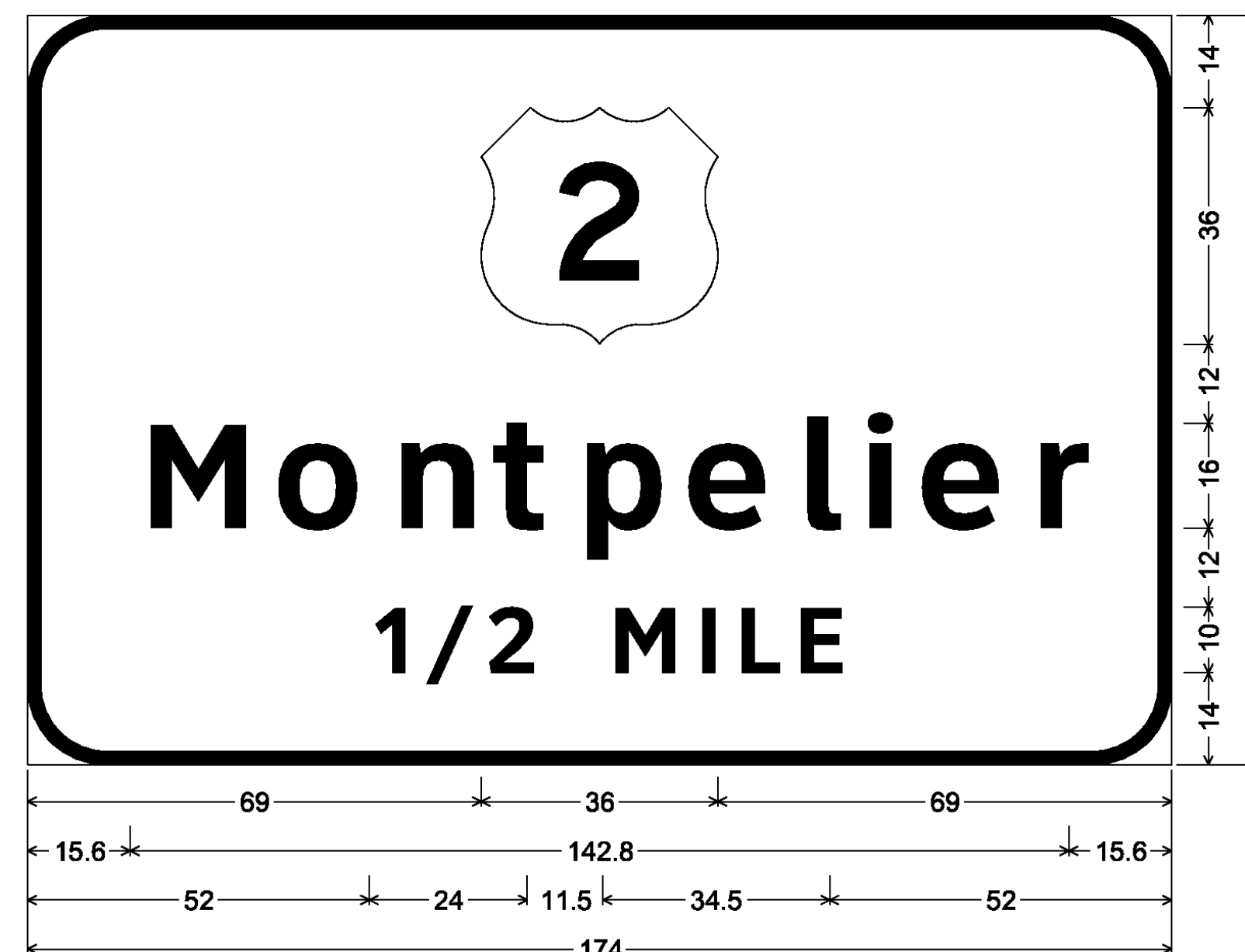
12.0" Radius, 2.0" Border, White on Green;
[Welcome to] ClearviewHwy-5-W; [Montpelier] ClearviewHwy-5-W;
[Capital of] ClearviewHwy-5-W; [Vermont] ClearviewHwy-5-W;

MM 51.720 NB




12.0" Radius, 2.0" Border, White on Green;
[Montpelier] ClearviewHwy-5-W; [1 MILE] ClearviewHwy-5-W;

MM 52.235 NB



12.0" Radius, 2.0" Border, White on Green;
[Montpelier] ClearviewHwy-5-W; [1/2 MILE] ClearviewHwy-5-W;

MM 52.440 NB
MM 53.550 SB



12.0" Radius, 2.0" Border, White on Blue;
[NEXT RIGHT] ClearviewHwy-5-W;

SIGN DETAIL SHEET 6

PROJECT NAME: ROYALTON-MIDDLESEX

PROJECT NUMBER: IMG SIGN(19)

FILE NAME: z09a020signdet.dgn

PLOT DATE: 8/12/2009

PROJECT LEADER: CRB

DRAWN BY: JBZ

DESIGNED BY: JBZ

CHECKED BY: BDB

CLD REF. NO.: 09-0106

SHEET 137 OF 163