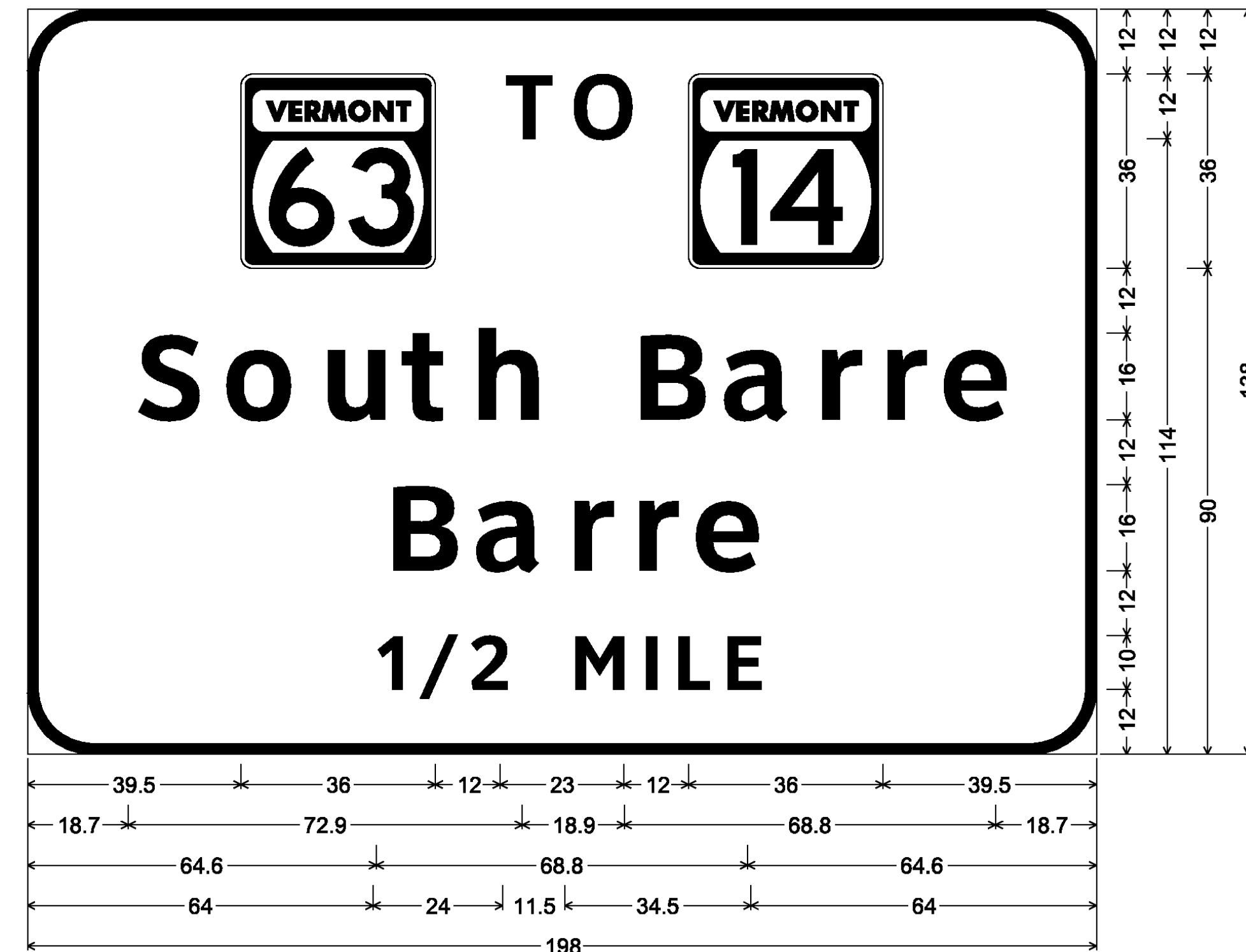


MM 46.250 NB
MM 47.510 SB



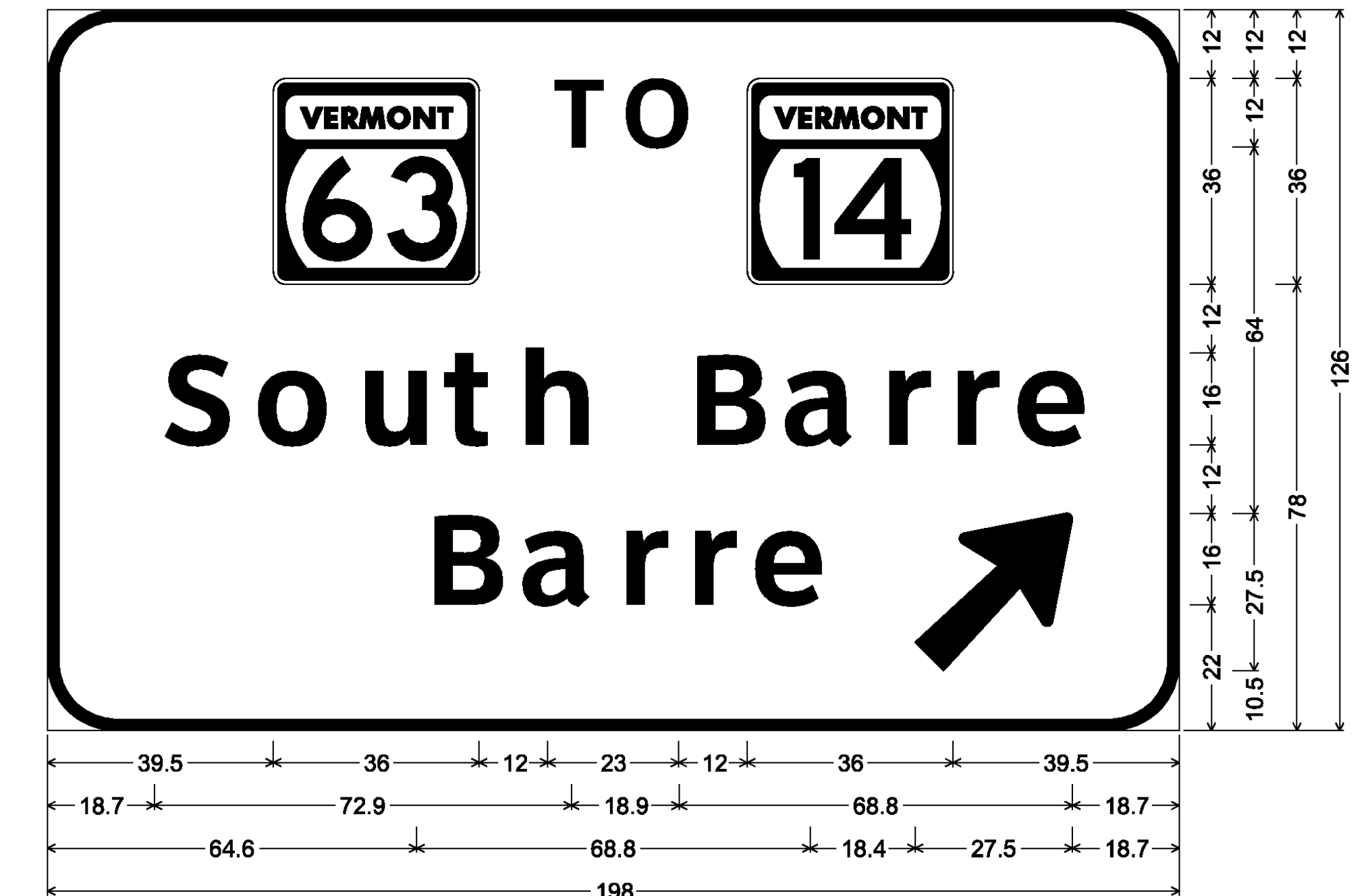
12.0" Radius, 2.0" Border, White on Green;
[TO] ClearviewHwy-5-W; 14; [South Barre] ClearviewHwy-5-W; [Barre] ClearviewHwy-5-W;
[1/2 MILE] ClearviewHwy-5-W;

MM 46.405 NB
MM 47.360 SB



12.0" Radius, 2.0" Border, White on Blue;
[NEXT RIGHT] ClearviewHwy-5-W;

MM 46.535 NB
MM 46.940 SB



12.0" Radius, 2.0" Border, White on Green;
[TO] ClearviewHwy-5-W; 14; [South Barre] ClearviewHwy-5-W; [Barre] ClearviewHwy-5-W;
Arrow 160 - 35.0° 45°;

MM 47.925 NB



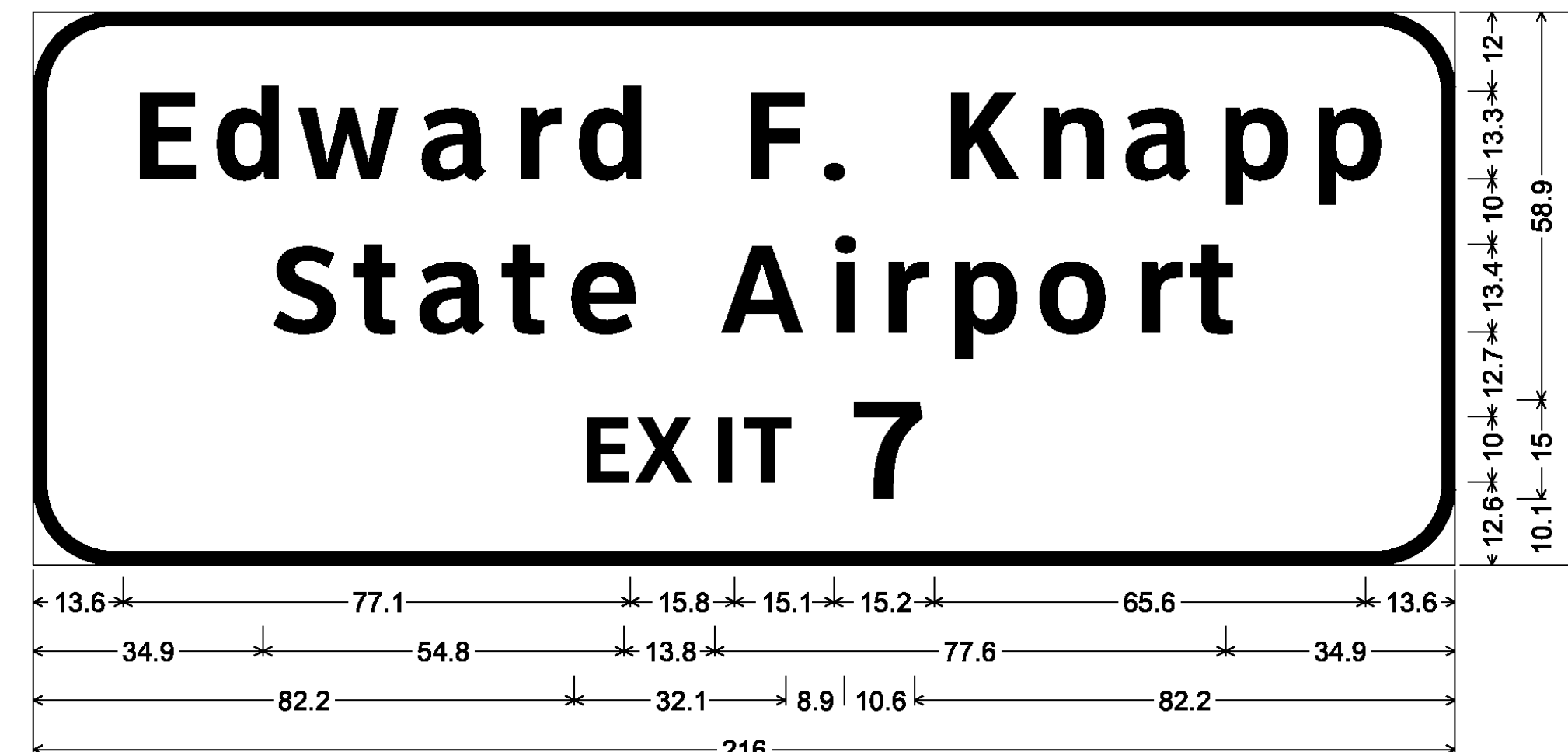
4.5" Radius, 1.3" Border, White on Green;
[Barre] ClearviewHwy-5-W;
[Montpelier] ClearviewHwy-5-W;
[7] ClearviewHwy-5-W; [7] ClearviewHwy-5-W;

MM 48.953 NB
MM 51.615 SB



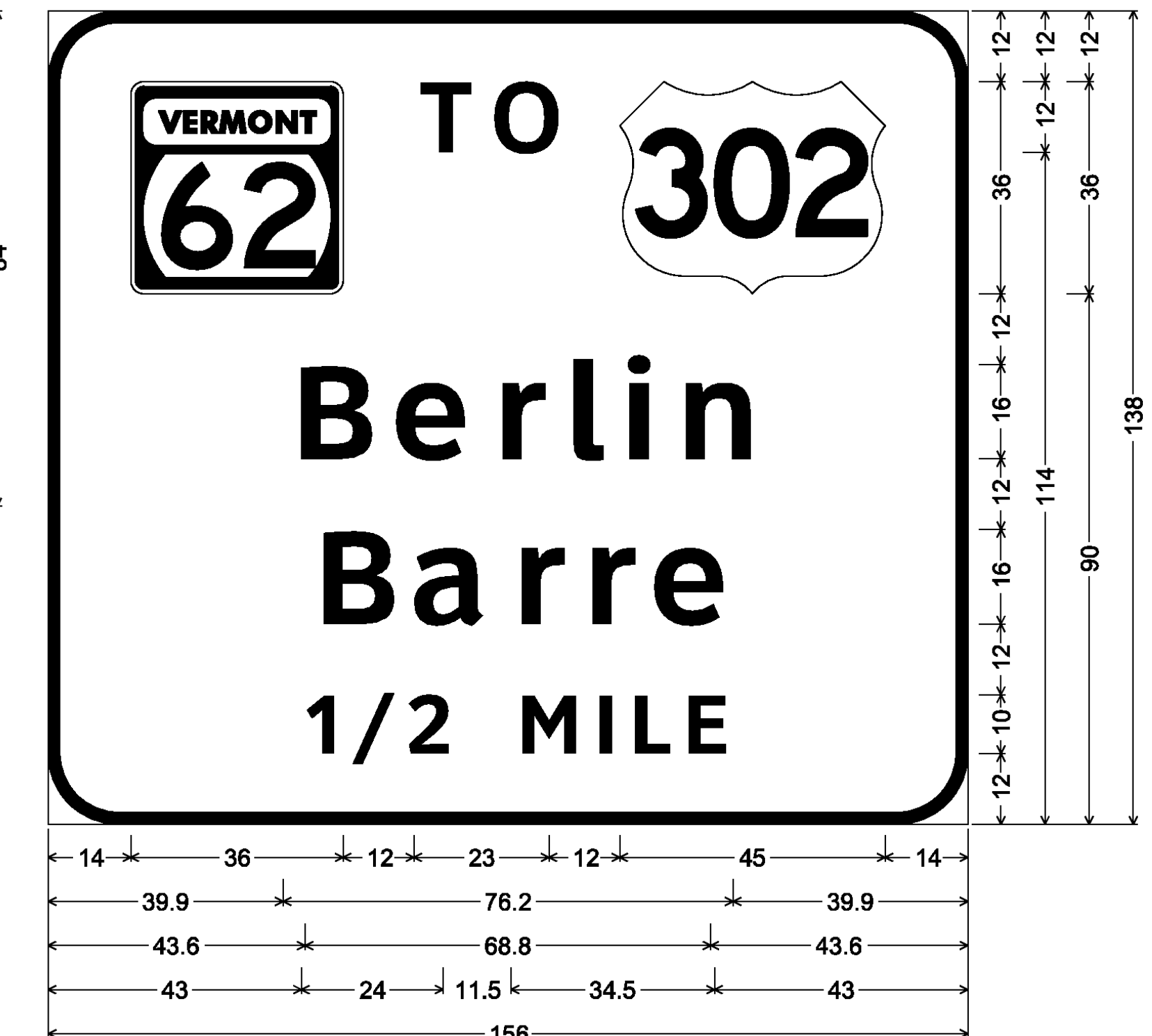
12.0" Radius, 2.0" Border, White on Green;
[TO] ClearviewHwy-5-W; [Berlin] ClearviewHwy-5-W;
[Barre] ClearviewHwy-5-W; [1 MILE] ClearviewHwy-5-W;

MM 49.325 NB
MM 51.380 SB



12.0" Radius, 2.0" Border, White on Green;
[Edward F. Knapp] ClearviewHwy-5-W; [State Airport] ClearviewHwy-5-W; [EXIT 7] ClearviewHwy-5-W;

MM 49.505 NB
MM 51.230 SB



12.0" Radius, 2.0" Border, White on Green;
[TO] ClearviewHwy-5-W; [Berlin] ClearviewHwy-5-W;
[Barre] ClearviewHwy-5-W; [1/2 MILE] ClearviewHwy-5-W;

SIGN DETAIL SHEET 5

PROJECT NAME: ROYALTON-MIDDLESEX

PROJECT NUMBER: IMG SIGN(19)

FILE NAME: z09a020signdet.dgn

PLOT DATE: 8/12/2009

PROJECT LEADER: CRB

DRAWN BY: JBZ

DESIGNED BY: JBZ

CHECKED BY: BDB

CLD REF. NO.: 09-0106

SHEET 136 OF 163