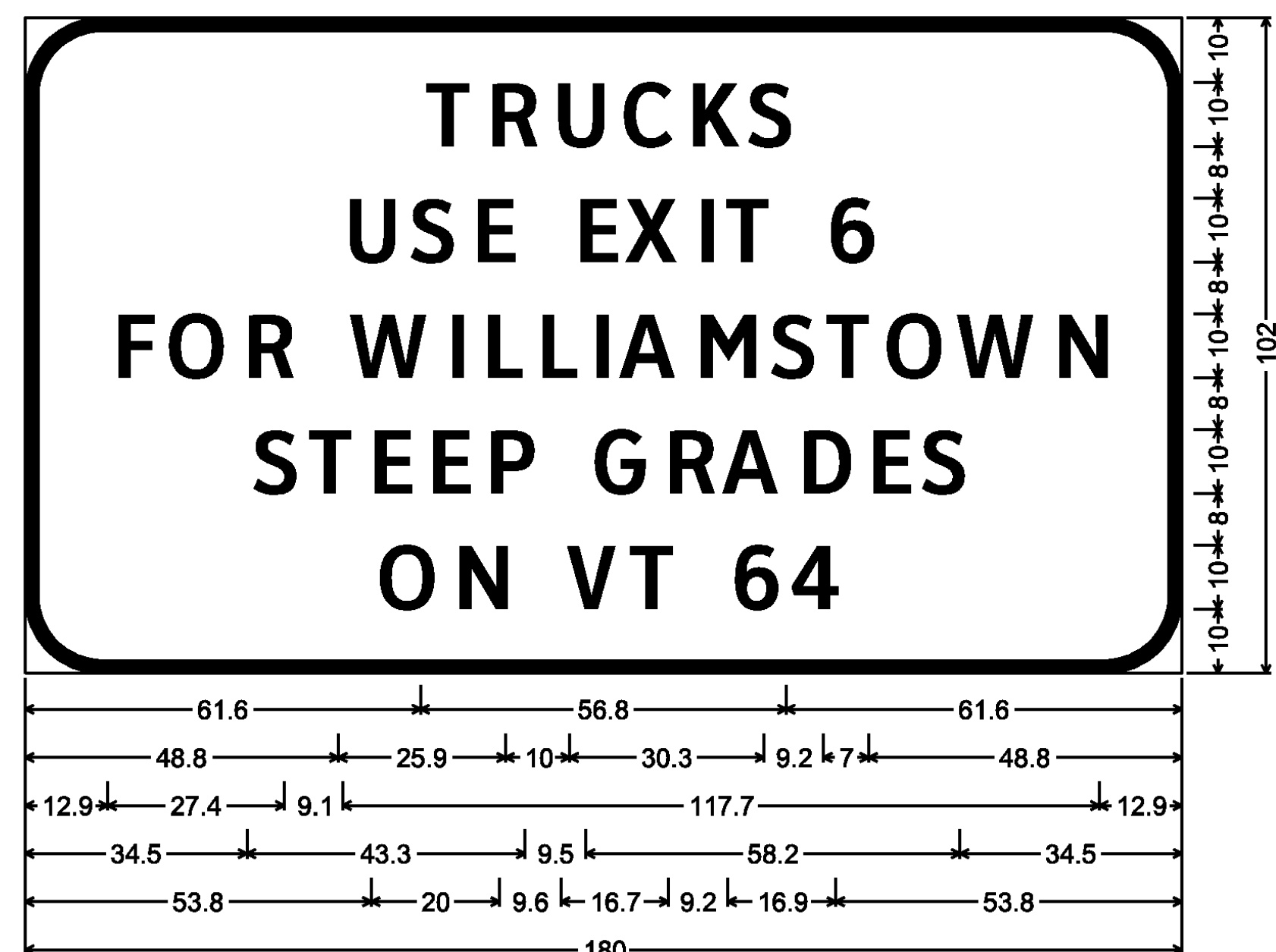


MM 42.140 NB
MM 47.200 SB



12.0" Radius, 2.0" Border, Black on Yellow;
[TRUCKS] ClearviewHwy-4-B; [USE EXIT 6] ClearviewHwy-4-B;
[FOR WILLIAMSTOWN] ClearviewHwy-4-B; [STEEP GRADES] ClearviewHwy-4-B;
[ON VT 64] ClearviewHwy-4-B;

MM 42.290 NB
MM 43.540 SB



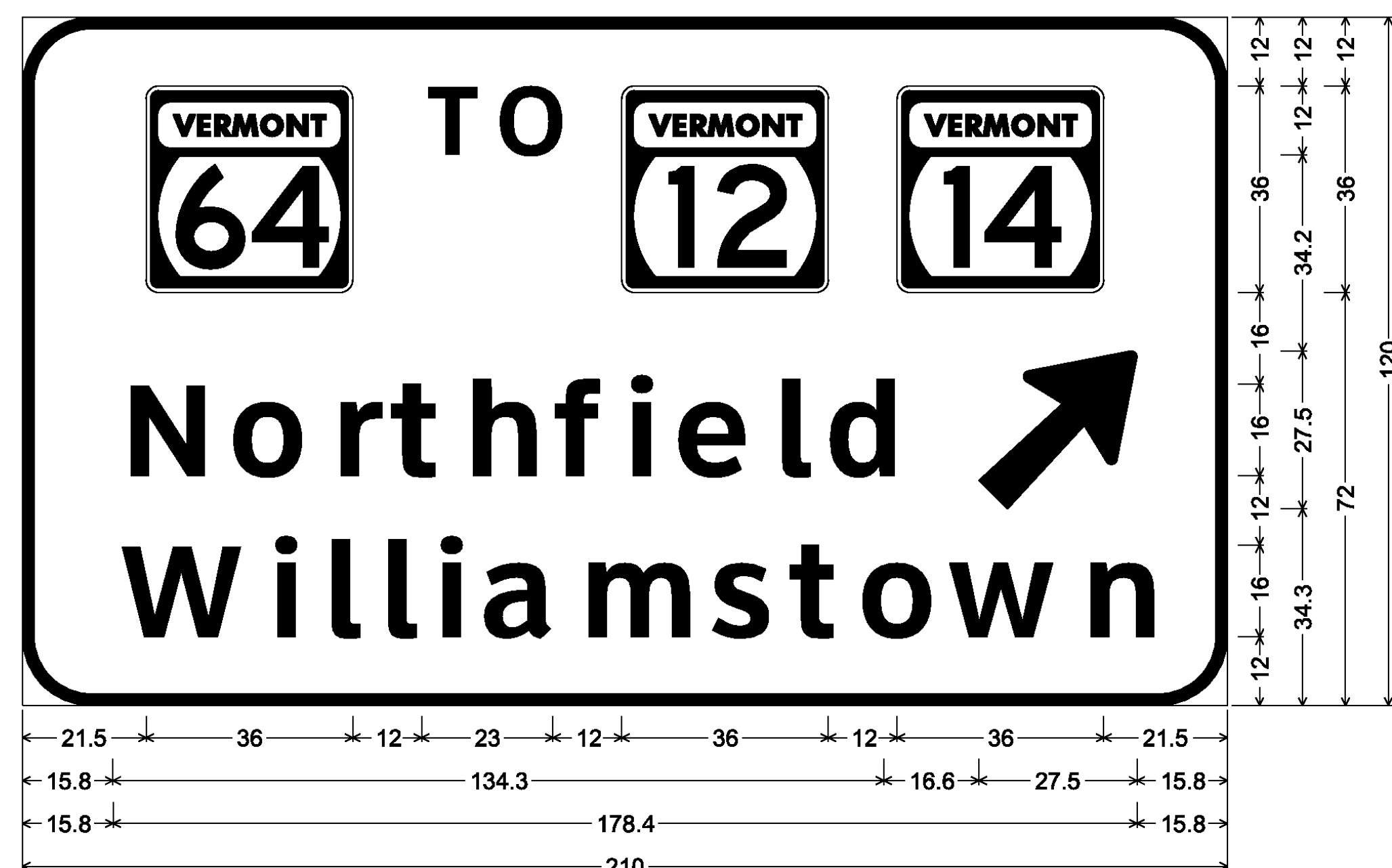
12.0" Radius, 2.0" Border, White on Green;
[TO] ClearviewHwy-5-W; 14; 14; [Northfield] ClearviewHwy-5-W; [Williamstown] ClearviewHwy-5-W;
[1/2 MILE] ClearviewHwy-5-W;

MM 42.440 NB
MM 43.390 SB



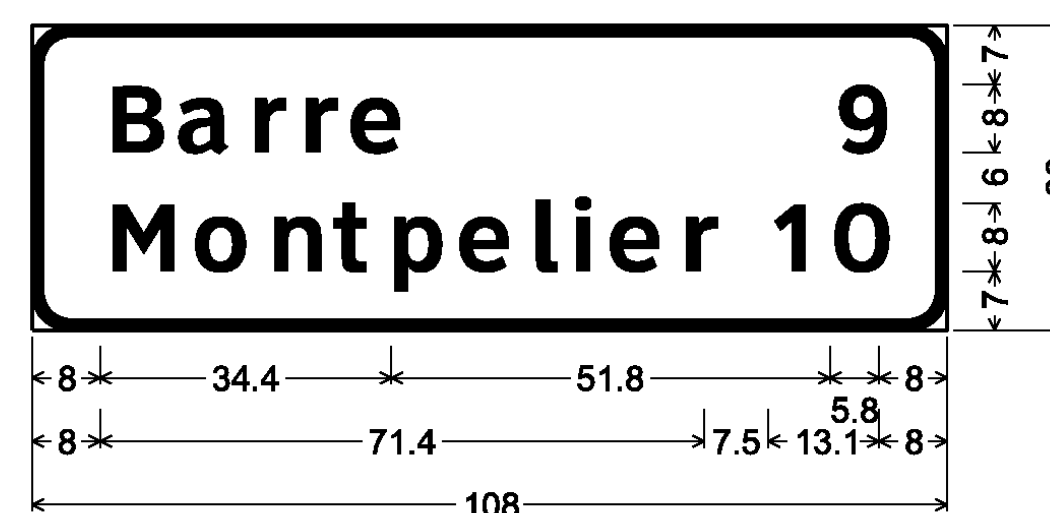
12.0" Radius, 2.0" Border, White on Blue;
[NEXT RIGHT] ClearviewHwy-5-W;

MM 42.716 NB
MM 43.240 SB



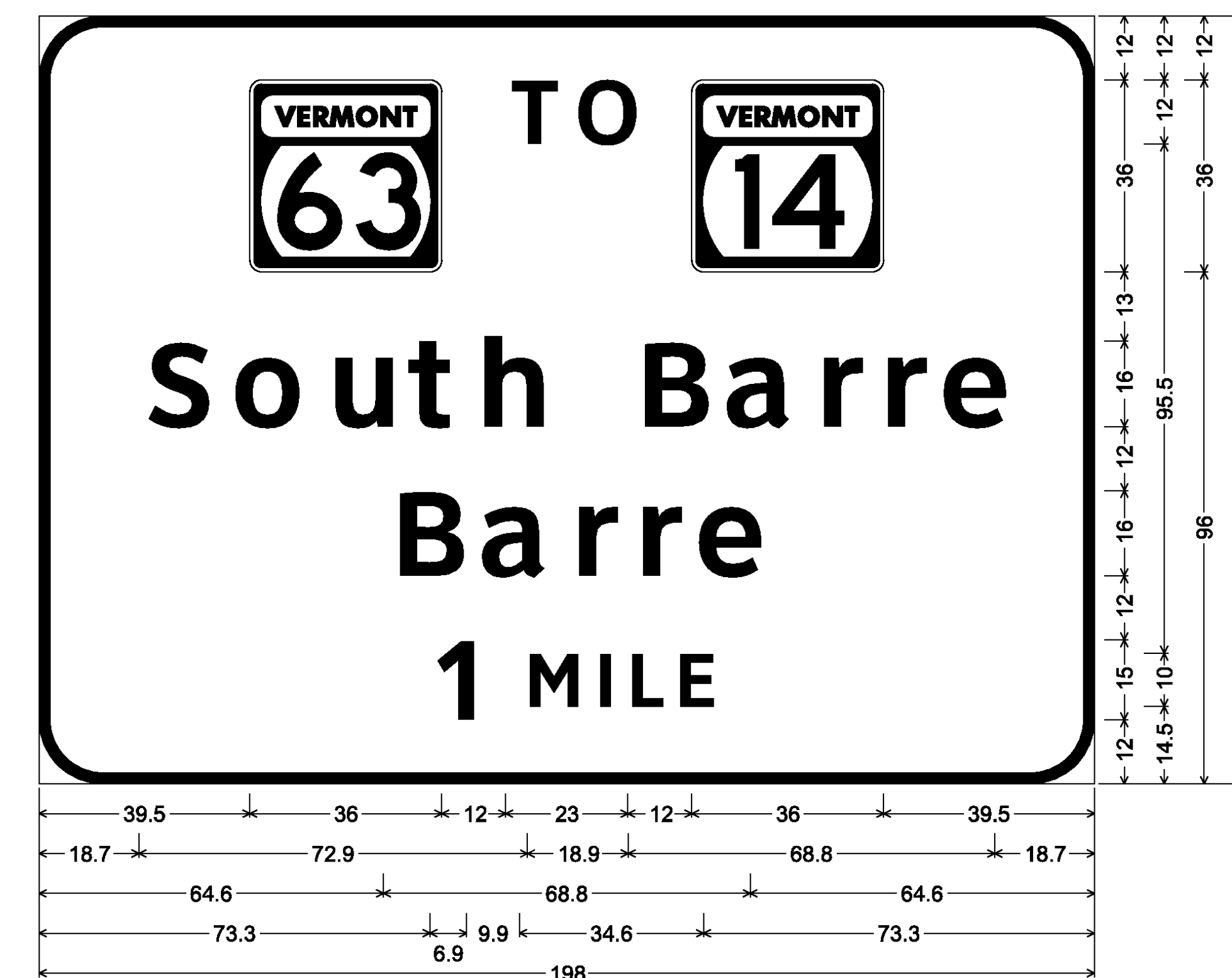
12.0" Radius, 2.0" Border, White on Green;
[TO] ClearviewHwy-5-W; 14; 14; [Northfield] ClearviewHwy-5-W; [Arrow 160 - 35.0° 45°];
[Williamstown] ClearviewHwy-5-W;

MM 43.830 NB



4.5" Radius, 1.3" Border, White on Green;
[Barre] ClearviewHwy-5-W;
[Montpelier] ClearviewHwy-5-W;
[9] ClearviewHwy-5-W; [10] ClearviewHwy-5-W;

MM 45.900 NB
MM 47.815 SB



12.0" Radius, 2.0" Border, White on Green;
[TO] ClearviewHwy-5-W; 14; [South Barre] ClearviewHwy-5-W; [Barre] ClearviewHwy-5-W;
[1 MILE] ClearviewHwy-5-W;

SIGN DETAIL SHEET 4

PROJECT NAME: ROYALTON-MIDDLESEX

PROJECT NUMBER: IMG SIGN(19)

FILE NAME: z09a020signdet.dgn

PLOT DATE: 8/12/2009

PROJECT LEADER: CRB

DRAWN BY: JBJ

DESIGNED BY: JBJ

CHECKED BY: BDB

CLD REF. NO.: 09-0106

SHEET 135 OF 163