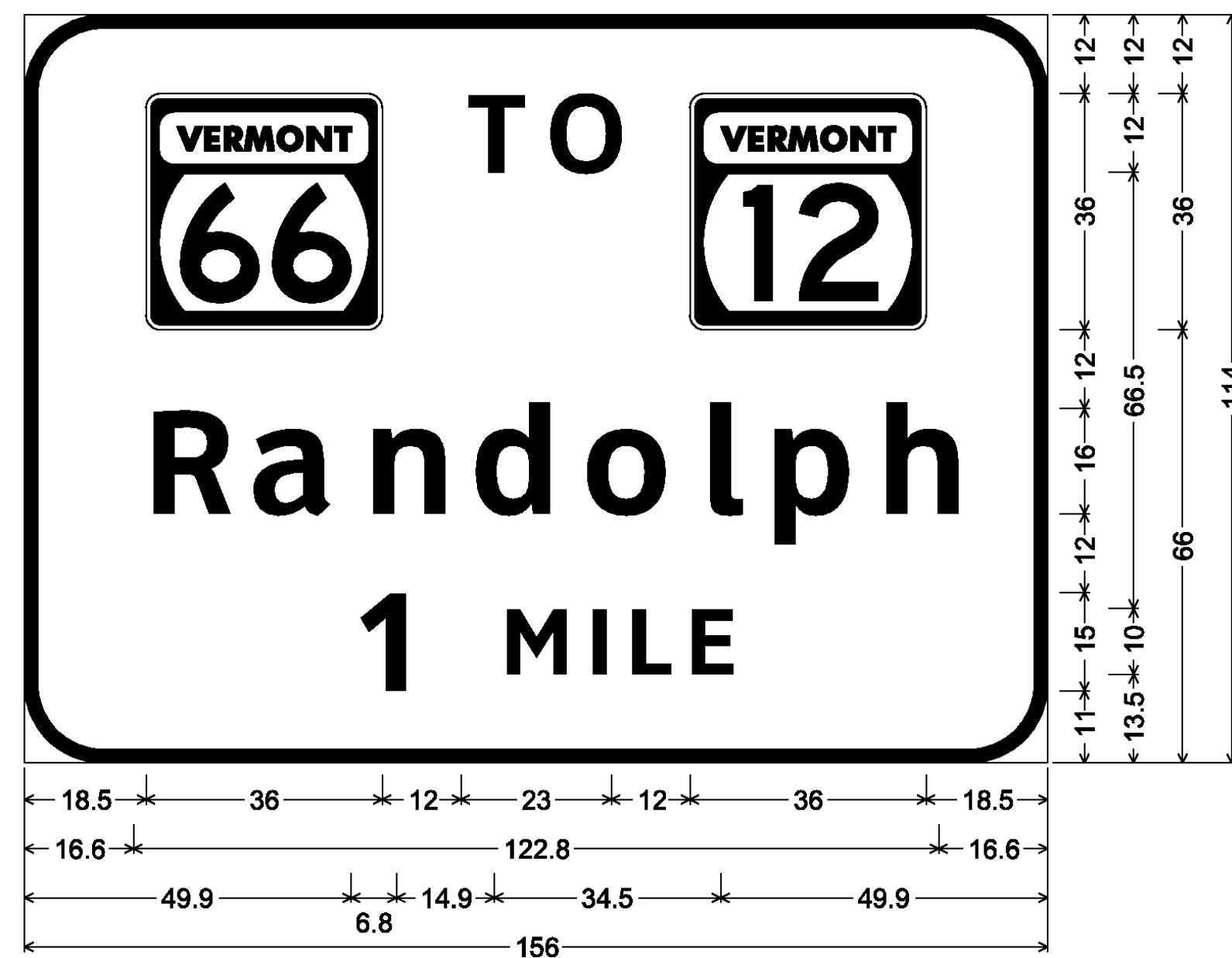
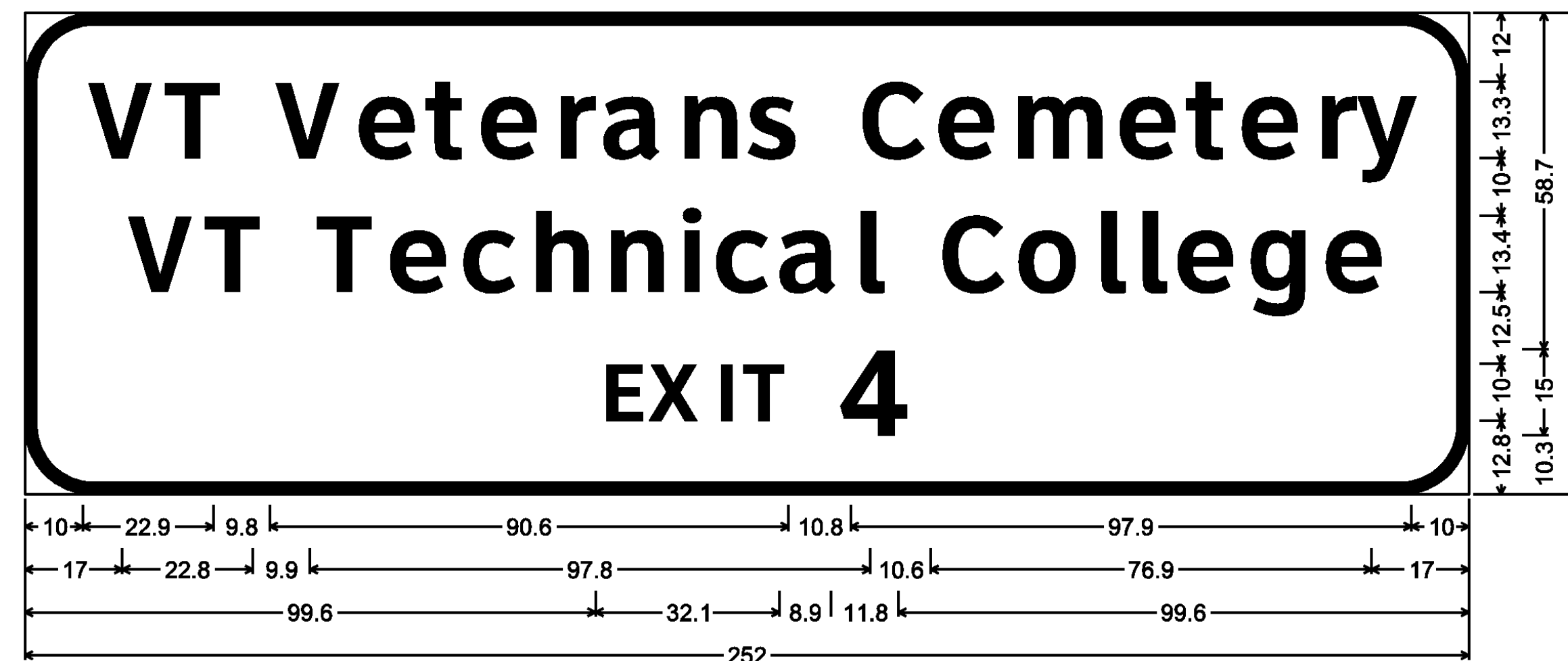


MM 29.680 NB
MM 32.060 SB



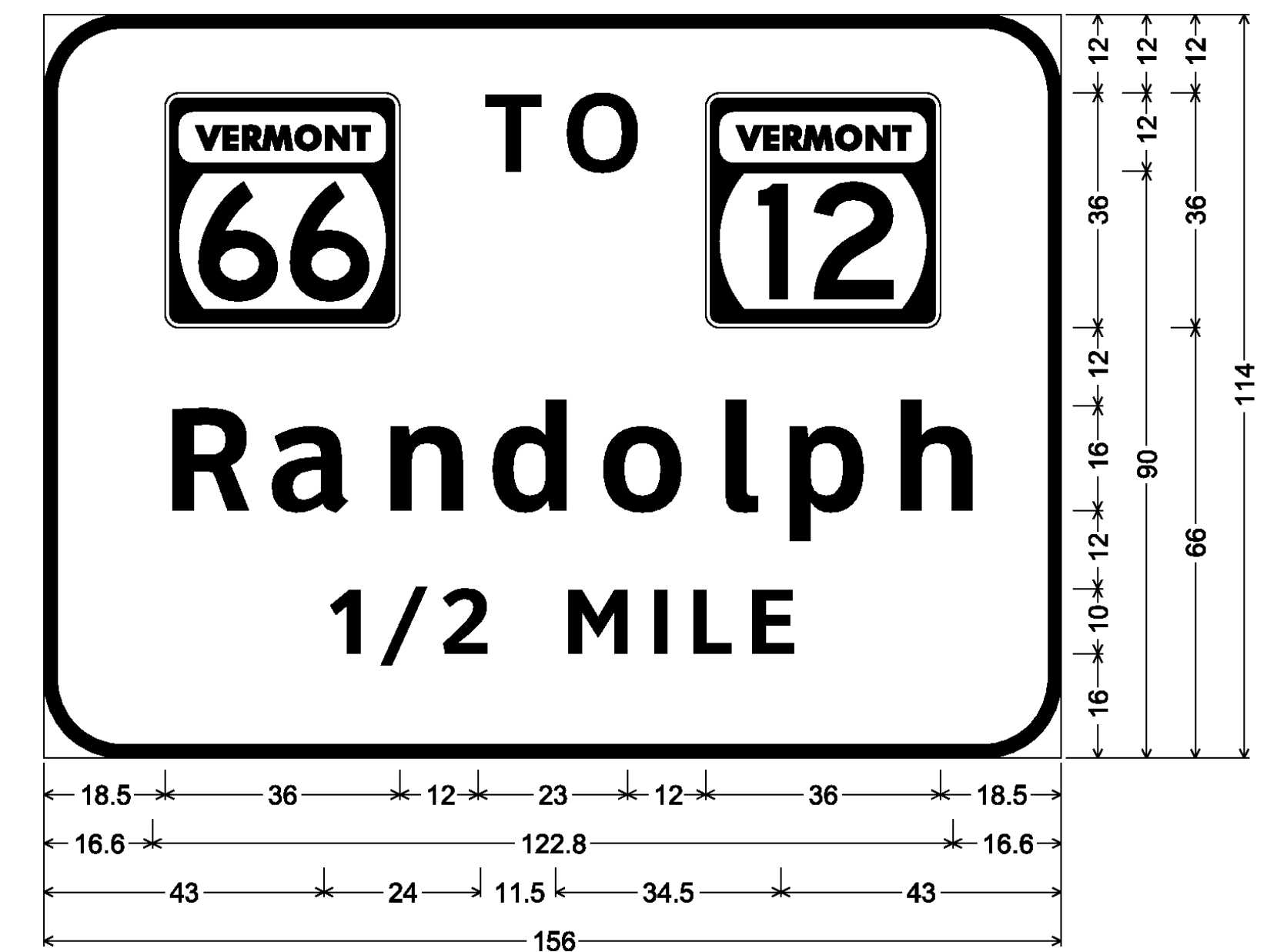
12.0" Radius, 2.0" Border, White on Green;
[TO] ClearviewHwy-5-W; 14; [Randolph] ClearviewHwy-5-W;
[1 MILE] ClearviewHwy-5-W;

MM 29.930 NB
MM 31.820 SB



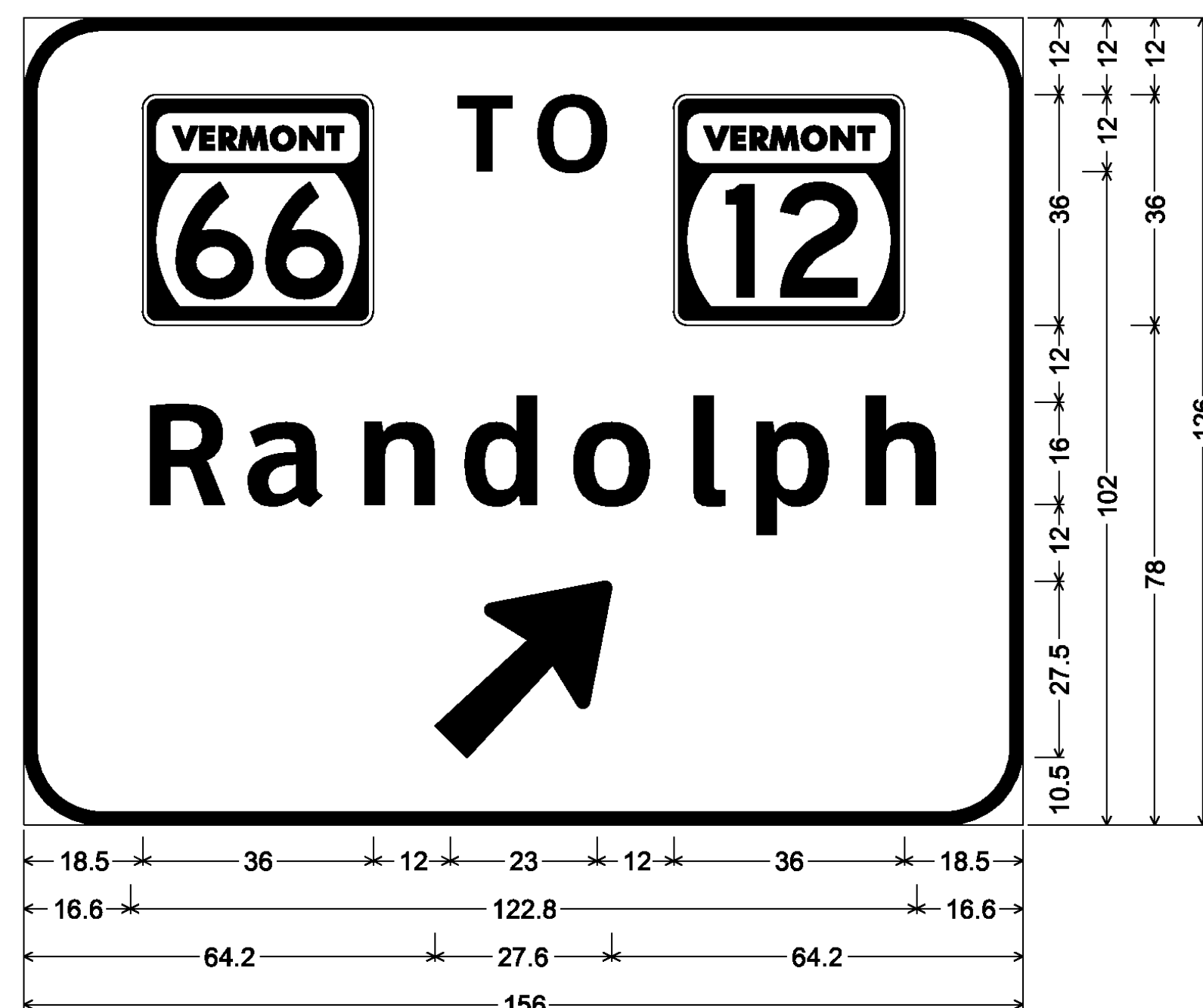
12.0" Radius, 2.0" Border, White on Green;
[VT Veterans Cemetery] ClearviewHwy-5-W 75% spacing; [VT Technical College] ClearviewHwy-5-W 75% spacing;
[EXIT 4] ClearviewHwy-5-W;

MM 30.180 NB
MM 31.570 SB



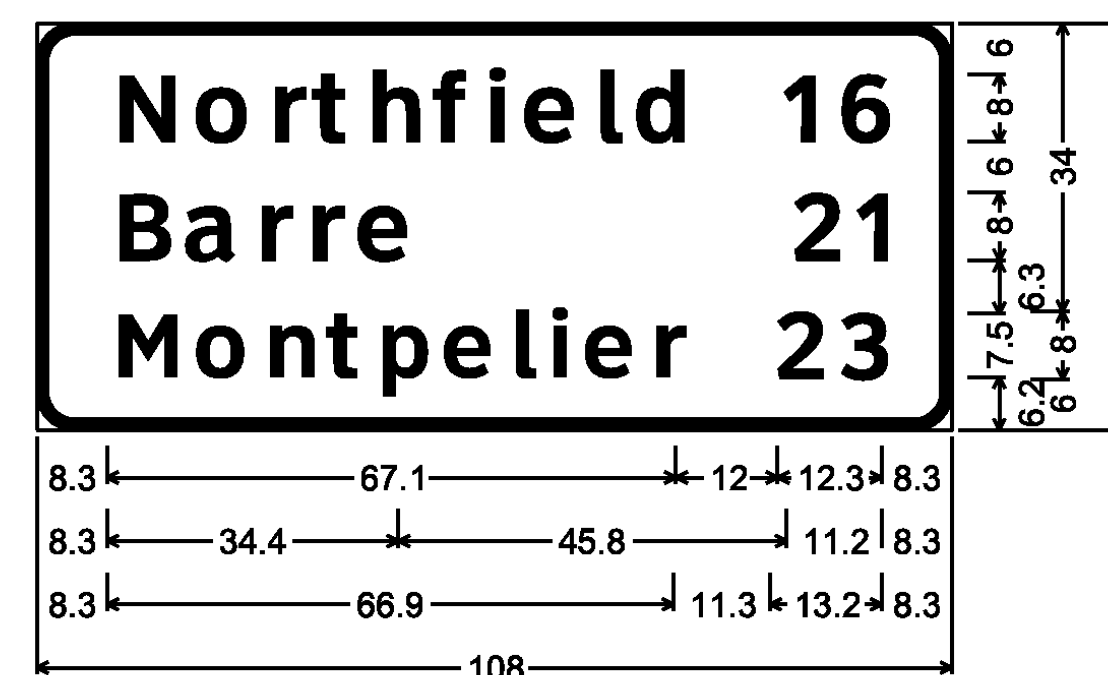
12.0" Radius, 2.0" Border, White on Green;
[TO] ClearviewHwy-5-W; 14; [Randolph] ClearviewHwy-5-W;
[1/2 MILE] ClearviewHwy-5-W;

MM 30.500 NB
MM 31.200 SB



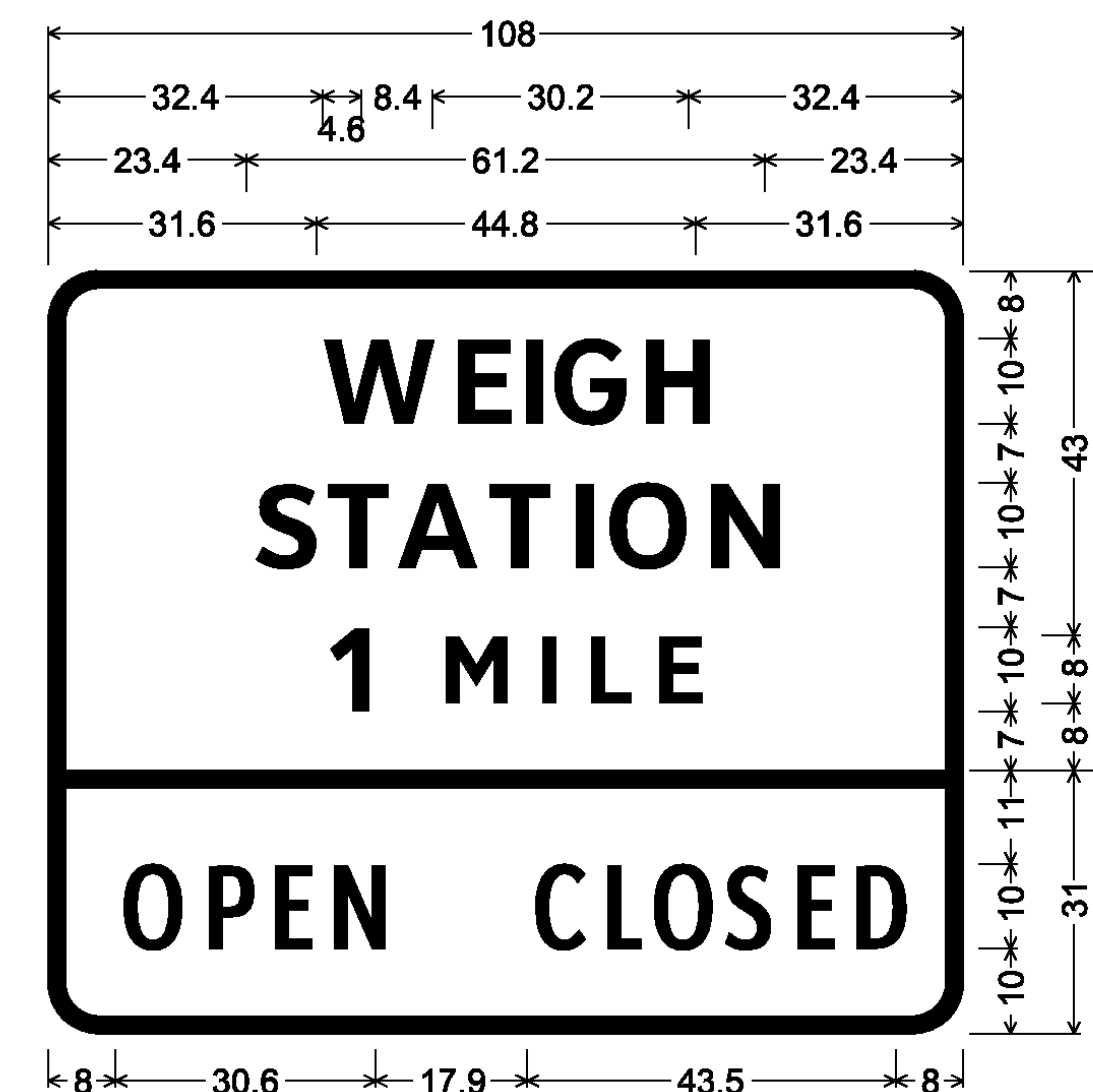
12.0" Radius, 2.0" Border, White on Green;
[TO] ClearviewHwy-5-W; 14; [Randolph] ClearviewHwy-5-W;
Arrow 160 - 35.0° 45°;

MM 31.930 NB

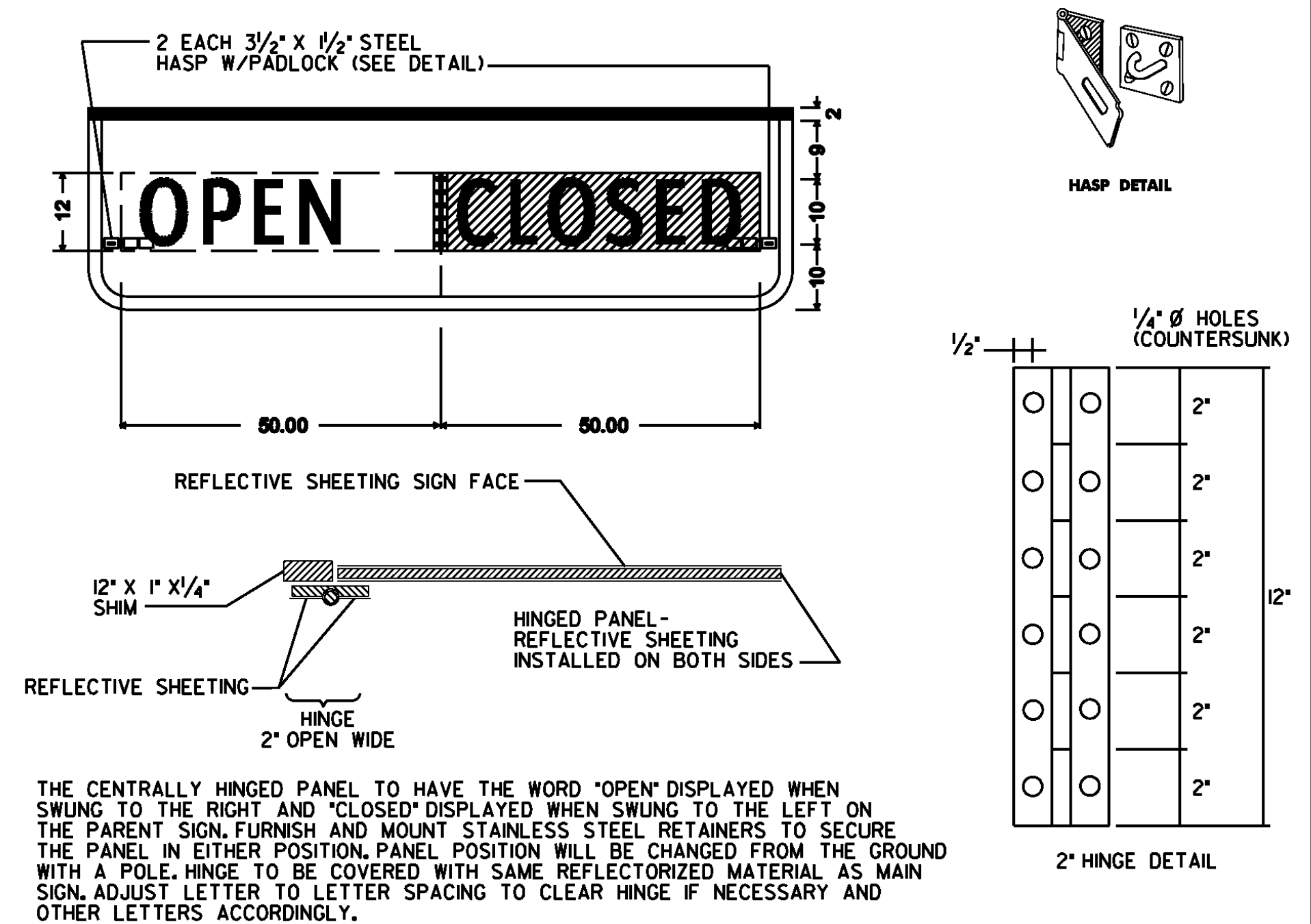


4.5" Radius, 1.3" Border, White on Green;
[Northfield] ClearviewHwy-5-W;
[Barre] ClearviewHwy-5-W; [16] ClearviewHwy-5-W;
[21] ClearviewHwy-5-W;
[Montpelier] ClearviewHwy-5-W;
[23] ClearviewHwy-5-W;

MM 33.426 NB



6.0" Radius, 2.0" Border, White on Green;
[WEIGH] ClearviewHwy-5-W specified length;
[STATION] ClearviewHwy-5-W specified length;
[1 MILE] ClearviewHwy-5-W specified length;
6.0" Radius, 2.0" Border, White on Green;
[OPEN] ClearviewHwy-2-W;
[CLOSED] ClearviewHwy-2-W;



THE CENTRALLY HINGED PANEL TO HAVE THE WORD "OPEN" DISPLAYED WHEN SWUNG TO THE RIGHT AND "CLOSED" DISPLAYED WHEN SWUNG TO THE LEFT ON THE PARENT SIGN. FURNISH AND MOUNT STAINLESS STEEL RETAINERS TO SECURE THE PANEL IN EITHER POSITION. PANEL POSITION WILL BE CHANGED FROM THE GROUND WITH A POLE. HINGE TO BE COVERED WITH SAME REFLECTORIZED MATERIAL AS MAIN SIGN. ADJUST LETTER TO LETTER SPACING TO CLEAR HINGE IF NECESSARY AND OTHER LETTERS ACCORDINGLY.

SIGN DETAIL SHEET 2

PROJECT NAME: ROYALTON-MIDDLESEX

PROJECT NUMBER: IMG SIGN(19)

FILE NAME: z09a020signdet.dgn

PROJECT LEADER: CRB

DESIGNED BY: JBZ

CLD REF. NO.: 09-0106

PLOT DATE: 8/12/2009

DRAWN BY: JBZ

CHECKED BY: BDB

SHEET 133 OF 163