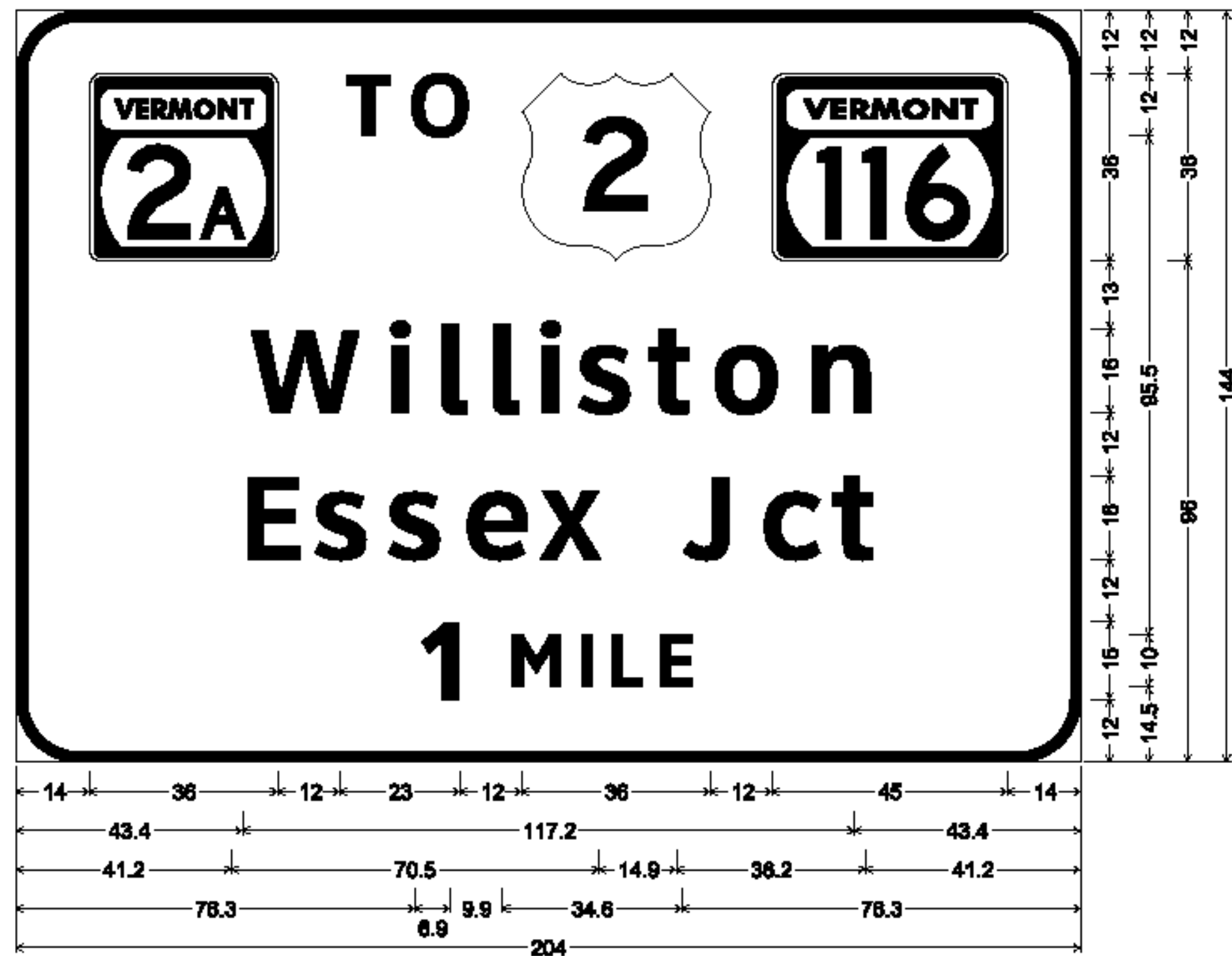
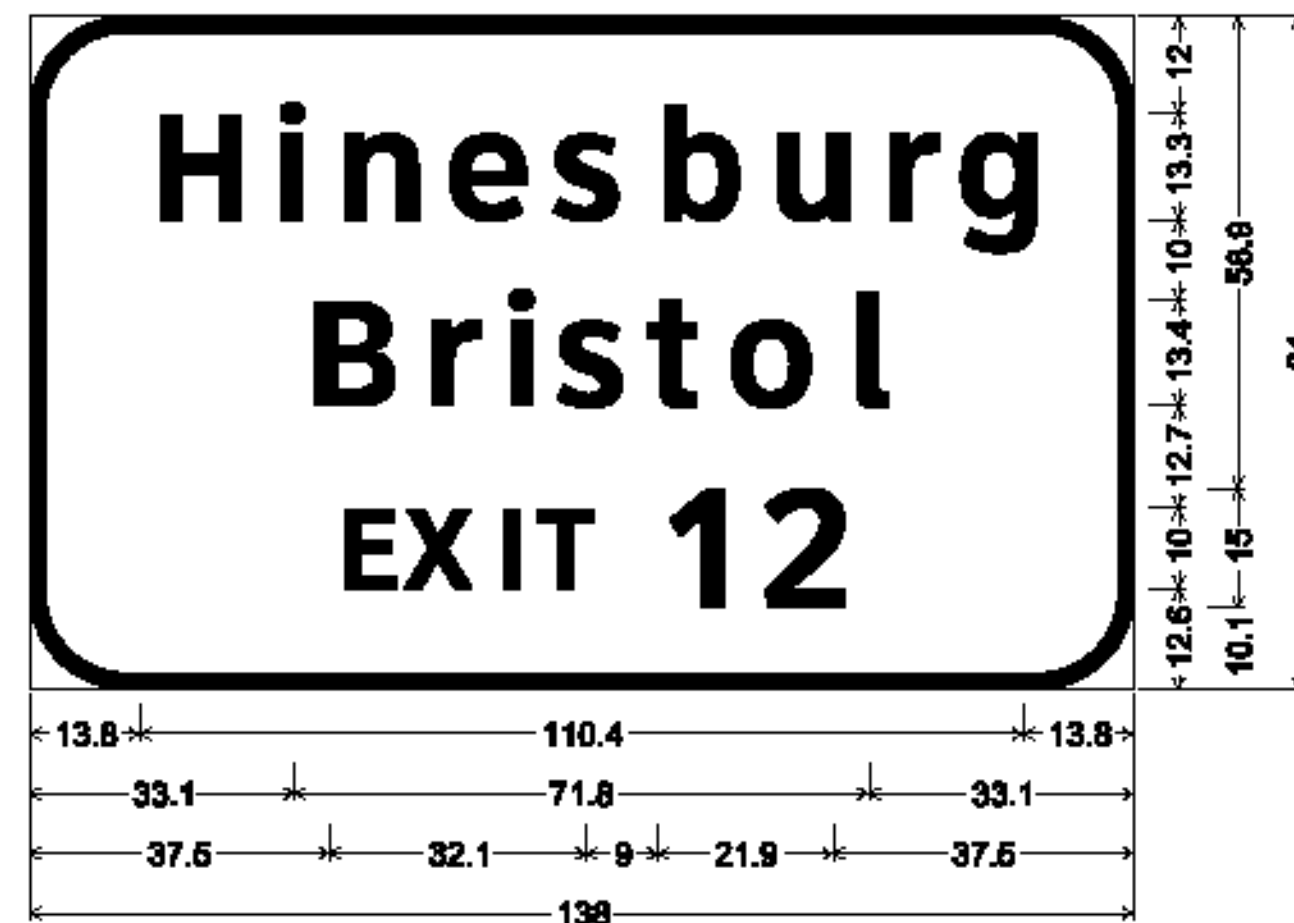


MM 82.780 NB  
MM 85.240 SB



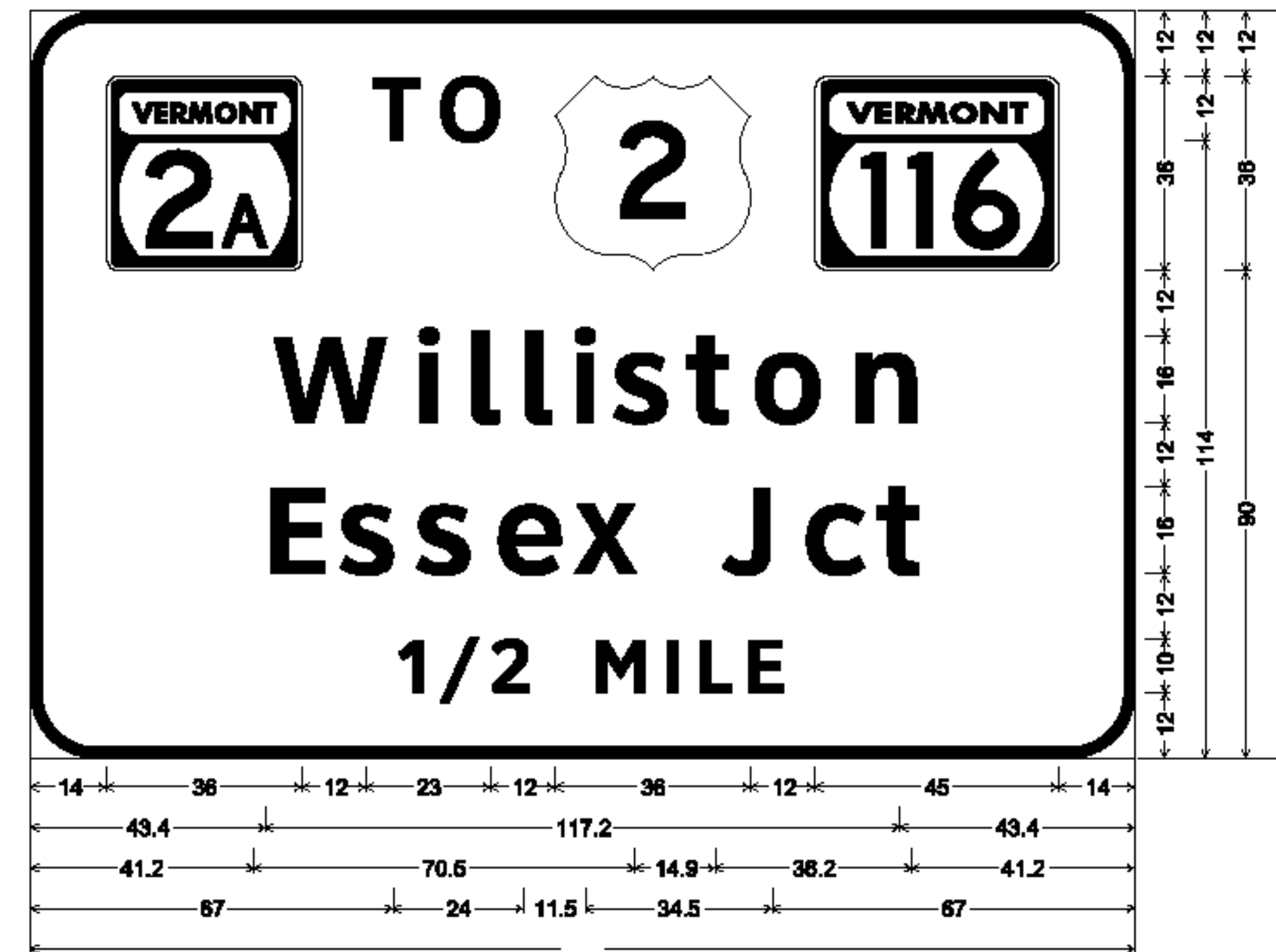
12.0° Radius, 2.0° Border, White on Green;  
2A; [TO] ClearviewHwy-5-W; VT116; [Williston] ClearviewHwy-5-W; [Essex Jct] ClearviewHwy-5-W;  
[1 MILE] ClearviewHwy-5-W;

MM 83.010 NB  
MM 84.890 SB



12.0° Radius, 2.0° Border, White on Green;  
[Hinesburg] ClearviewHwy-5-W; [Bristol] ClearviewHwy-5-W;  
[EXIT 12] ClearviewHwy-5-W;

MM 83.260 NB  
MM 84.650 SB



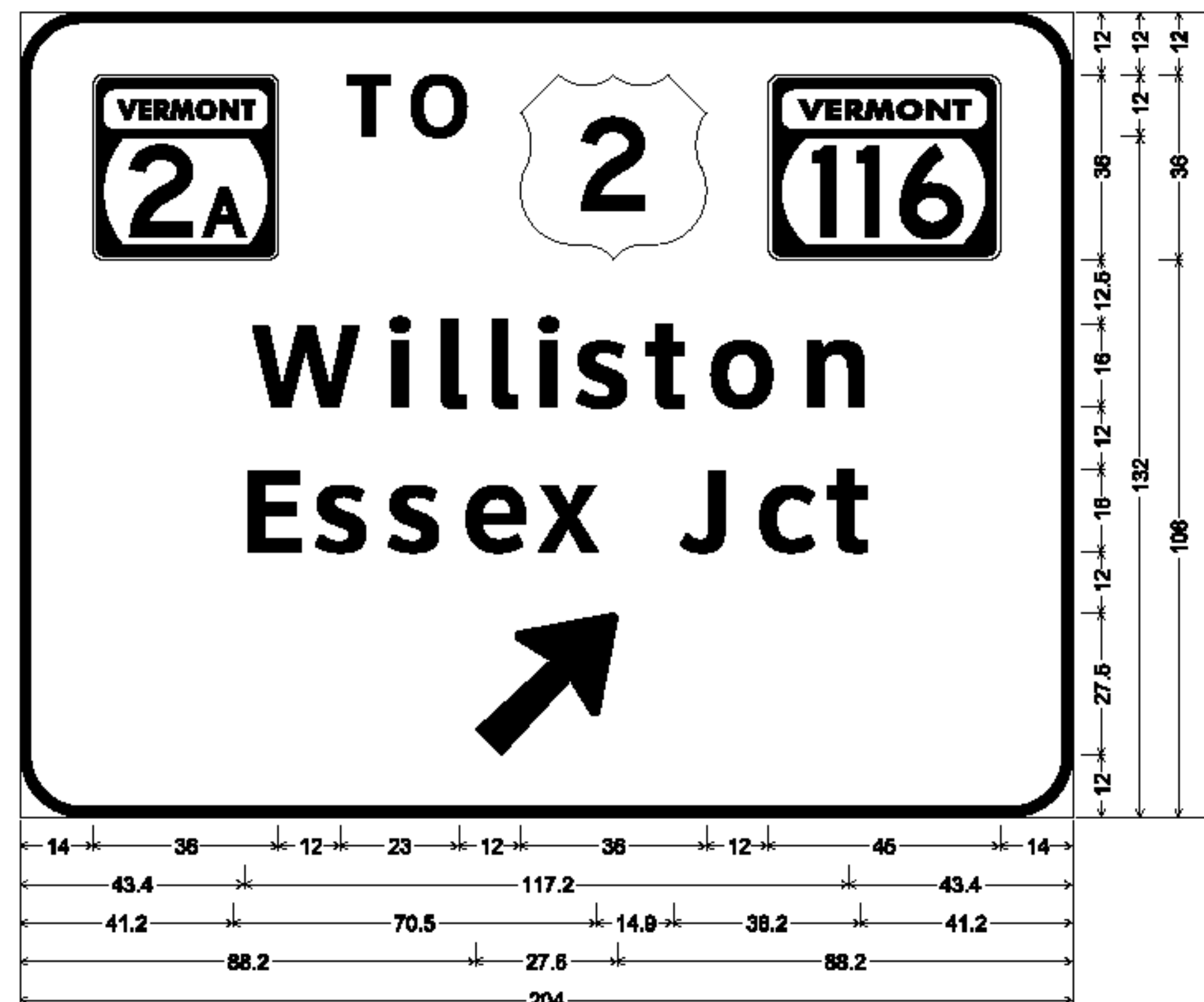
12.0° Radius, 2.0° Border, White on Green;  
2A; [TO] ClearviewHwy-5-W; VT116; [Williston] ClearviewHwy-5-W; [Essex Jct] ClearviewHwy-5-W;  
[1/2 MILE] ClearviewHwy-5-W;

MM 83.410 NB



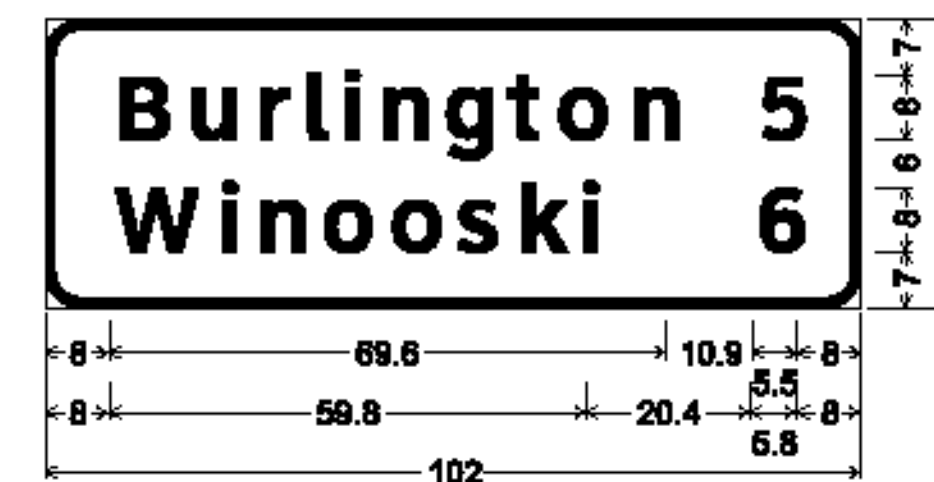
12.0° Radius, 2.0° Border, White on Green;  
[Burlington] ClearviewHwy-5-W; [International] ClearviewHwy-5-W;  
[Airport] ClearviewHwy-5-W; [EXIT 12] ClearviewHwy-5-W;

MM 83.600 NB  
MM 84.300 SB



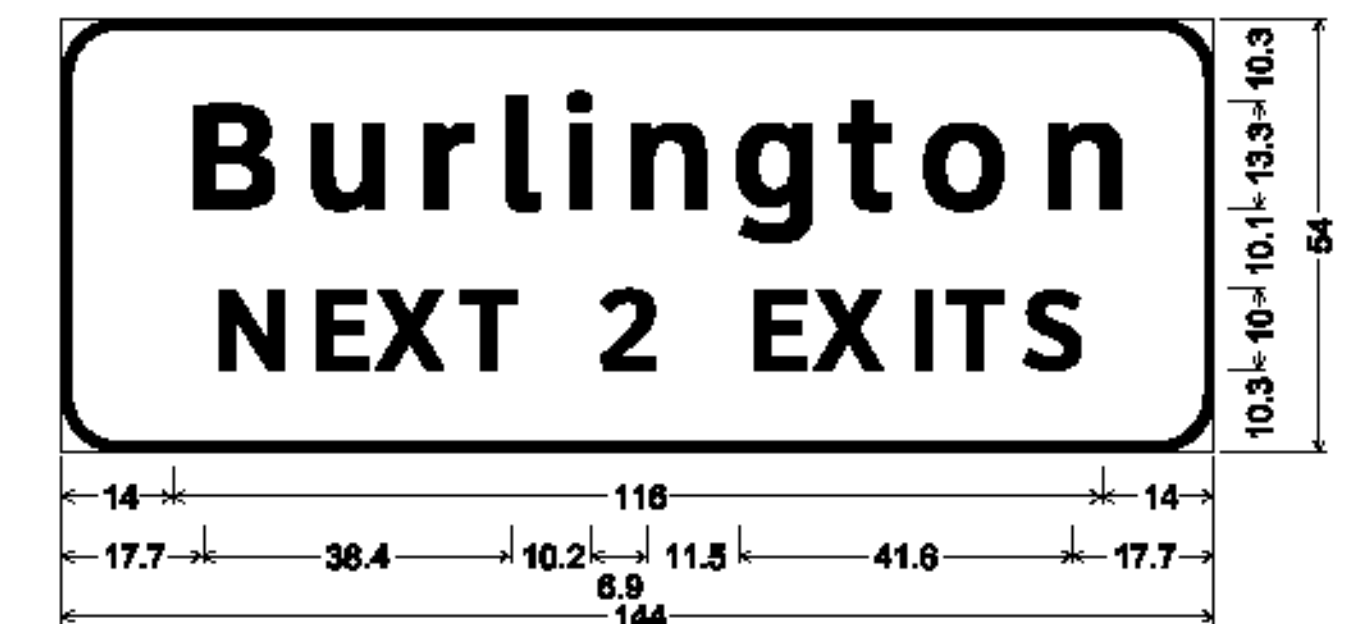
12.0° Radius, 2.0° Border, White on Green;  
2A; [TO] ClearviewHwy-5-W; VT116; [Williston] ClearviewHwy-5-W; [Essex Jct] ClearviewHwy-5-W;  
Arrow 180 - 35.0° 45°;

MM 84.705 NB



4.5° Radius, 1.3° Border, White on Green;  
[Burlington] ClearviewHwy-5-W;  
[Winooski] ClearviewHwy-5-W;  
[5] ClearviewHwy-5-W; [6] ClearviewHwy-5-W;

MM 85.740 NB



7.0° Radius, 1.3° Border, White on Green;  
[Burlington] ClearviewHwy-5-W; [NEXT 2 EXITS] ClearviewHwy-5-W;

**SIGN DETAIL SHEET 4**

PROJECT NAME: WATERBURY - WINOOSKI

PROJECT NUMBER: IMG SIGN(18)

FILE NAME: z09a018signdet.dgn

PROJECT LEADER: CRB

DESIGNED BY: JBZ

CLD REF. NO.: 09-0124

PLOT DATE: 10/27/2009

DRAWN BY: JBZ

CHECKED BY: BDB

SHEET 139 OF 174