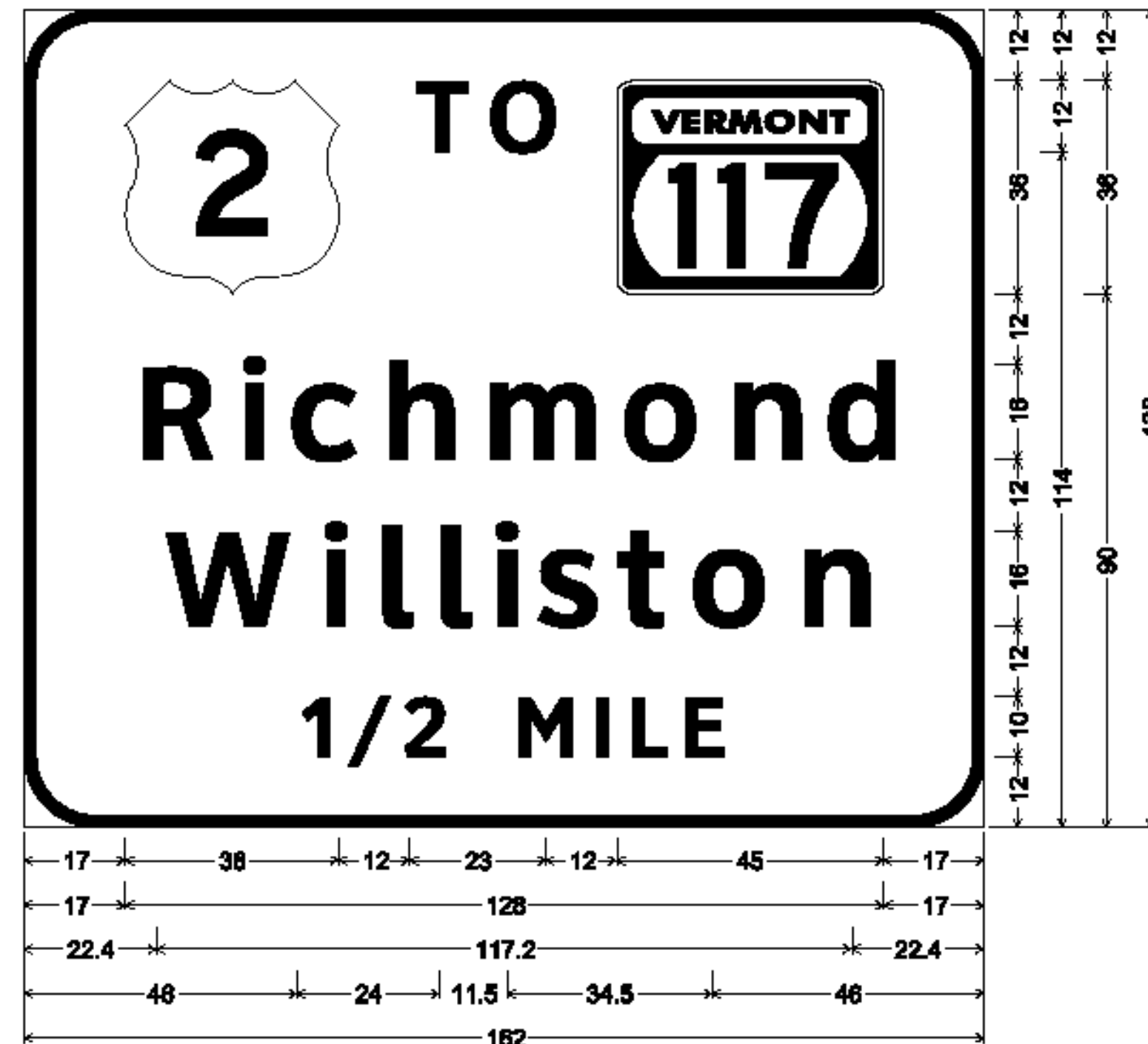


MM 77.695 NB



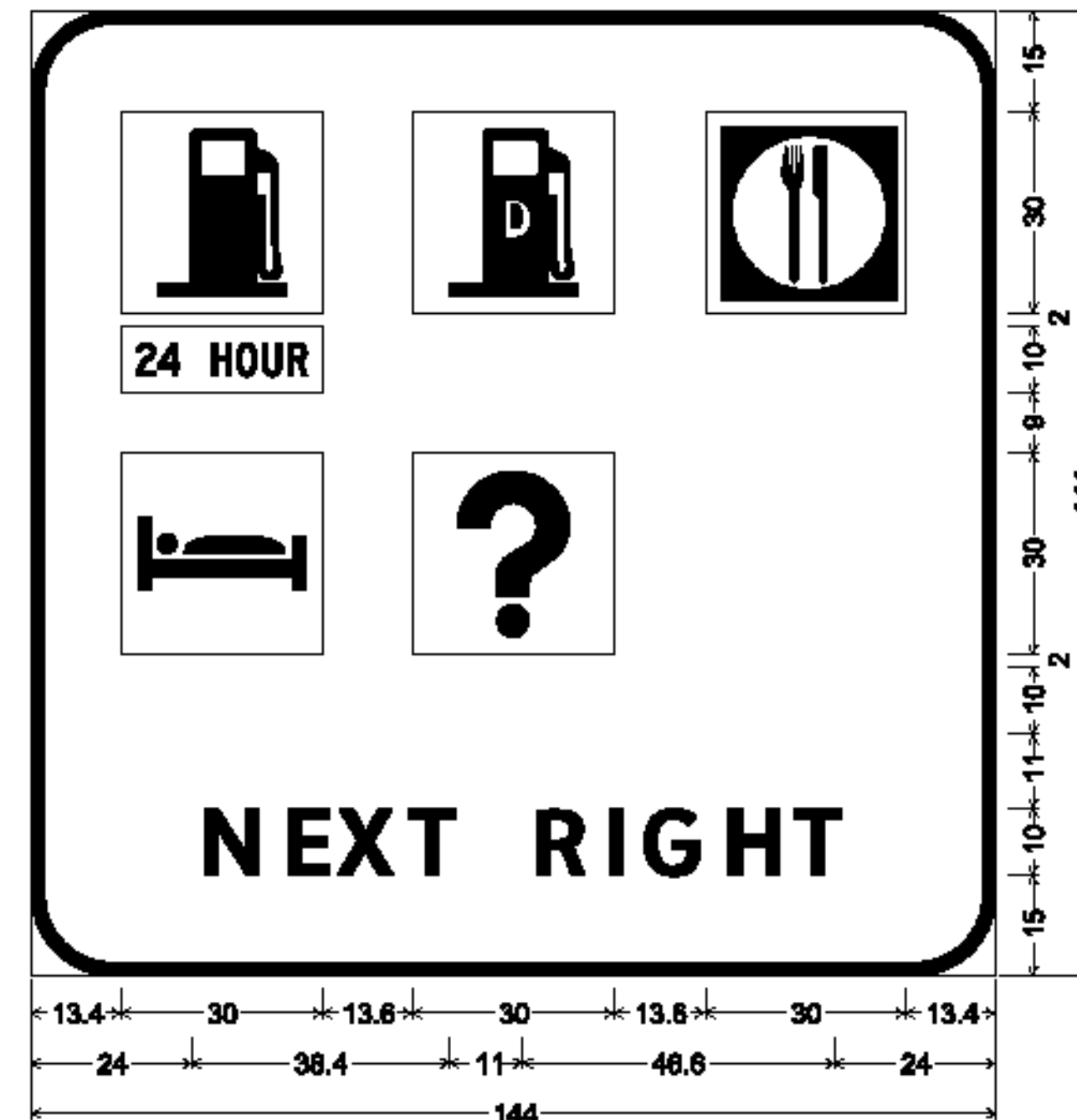
12.0" Radius, 2.0" Border, White on Green;  
 [TO] ClearviewHwy-5-W; VT117; [Richmond] ClearviewHwy-5-W;  
 [Williston] ClearviewHwy-5-W; [1/2 MILE] ClearviewHwy-5-W;

MM 81.070 NB



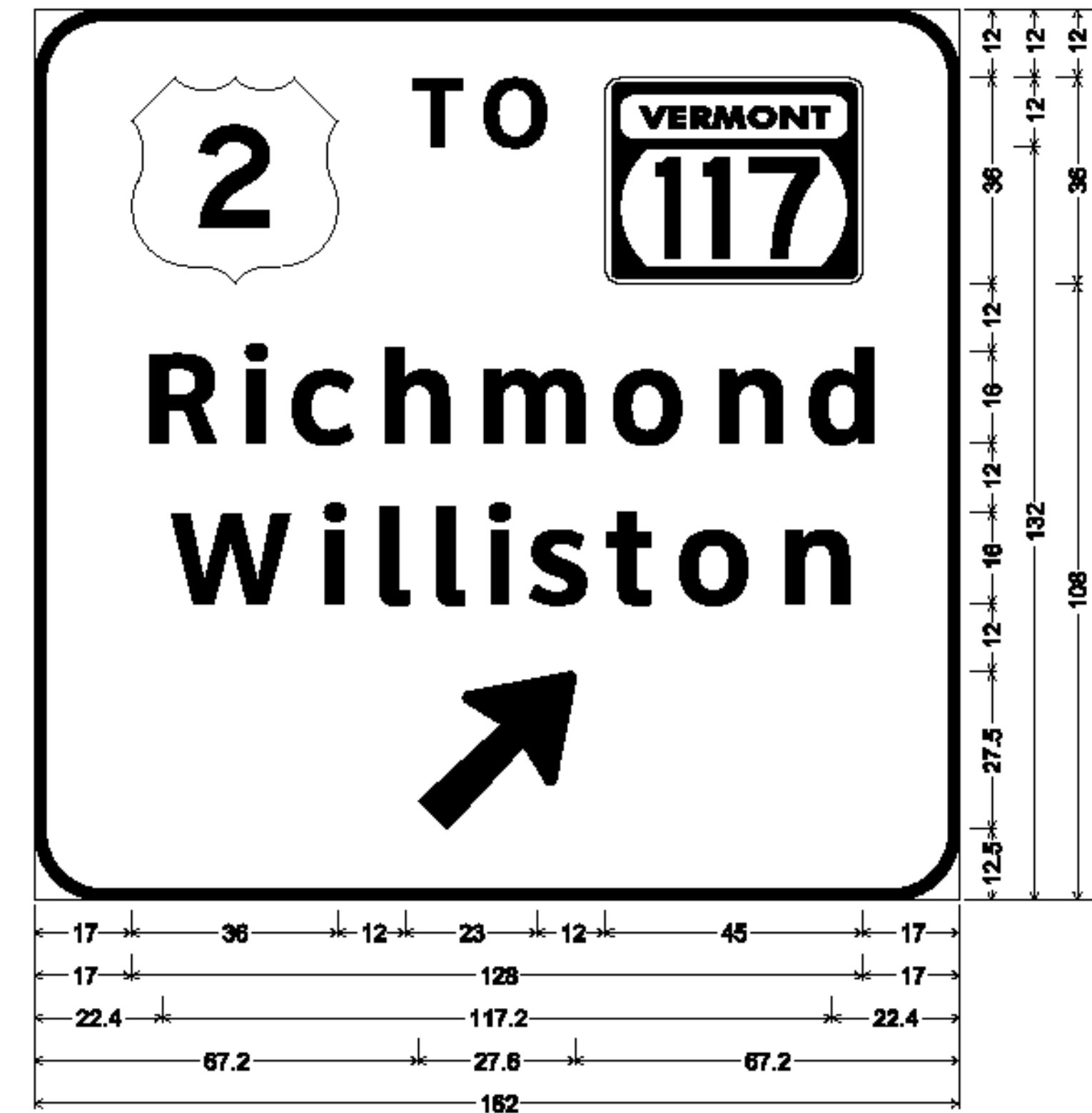
Exit Direction Rest Area-Tourist Information Center Sign (Alternate);  
 10.0" Radius, 2.0" Border, White on Blue;  
 [REST AREA] ClearviewHwy-3-W;  
 [TOURIST INFO] ClearviewHwy-3-W; [CENTER] ClearviewHwy-3-W;  
 [1 MILE] ClearviewHwy-3-W;  
 8.0" Radius, 1.5" Border, White on Blue;  
 [NEXT FACILITY] ClearviewHwy-4-W; [30 MILES] ClearviewHwy-4-W;

MM 77.850 NB  
 MM 78.815 SB



12.0" Radius, 2.0" Border, White on Blue;  
 [NEXT RIGHT] ClearviewHwy-5-W;

MM 78.125 NB



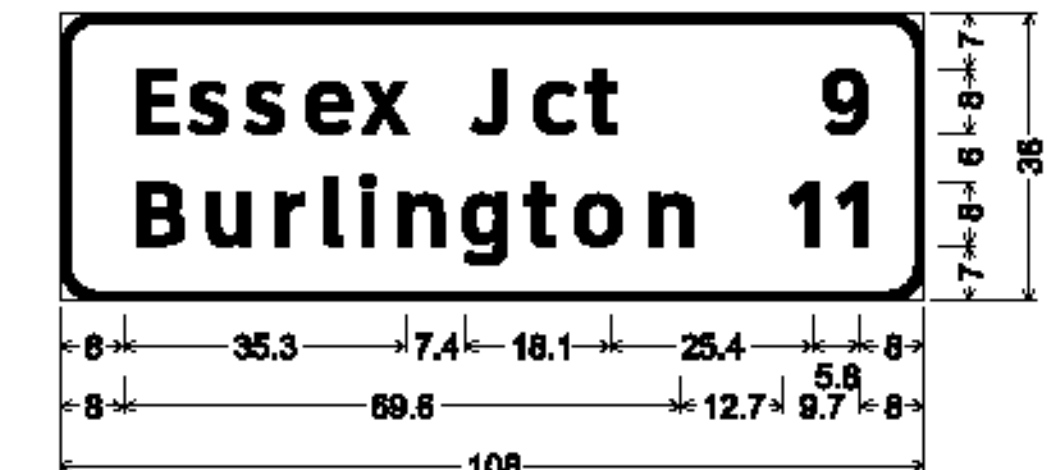
12.0" Radius, 2.0" Border, White on Green;  
 [TO] ClearviewHwy-5-W; VT117; [Richmond] ClearviewHwy-5-W;  
 [Williston] ClearviewHwy-5-W; Arrow 160 - 35.0° 45°;

MM 81.724 NB  
 MM 82.580 SB



Exit Direction Rest Area-Tourist Information Center Sign (Alternate);  
 10.0" Radius, 2.0" Border, White on Blue;  
 [REST AREA] ClearviewHwy-3-W;  
 [TOURIST INFO] ClearviewHwy-3-W; [CENTER] ClearviewHwy-3-W;  
 [NEXT RIGHT] ClearviewHwy-3-W;

MM 79.070 NB



4.5" Radius, 1.3" Border, White on Green;  
 [Essex Jct] ClearviewHwy-5-W;  
 [Burlington] ClearviewHwy-5-W;  
 [9] ClearviewHwy-5-W; [11] ClearviewHwy-5-W;

**SIGN DETAIL SHEET 3**

PROJECT NAME: WATERBURY - WINOOSKI

PROJECT NUMBER: IMG SIGN(18)

FILE NAME: z09a018signdet.dgn

PROJECT LEADER: CRB

DESIGNED BY: JBZ

CLD REF. NO.: 09-0124

PLOT DATE: 10/27/2009

DRAWN BY: JBZ

CHECKED BY: BDB

SHEET 138 OF 174