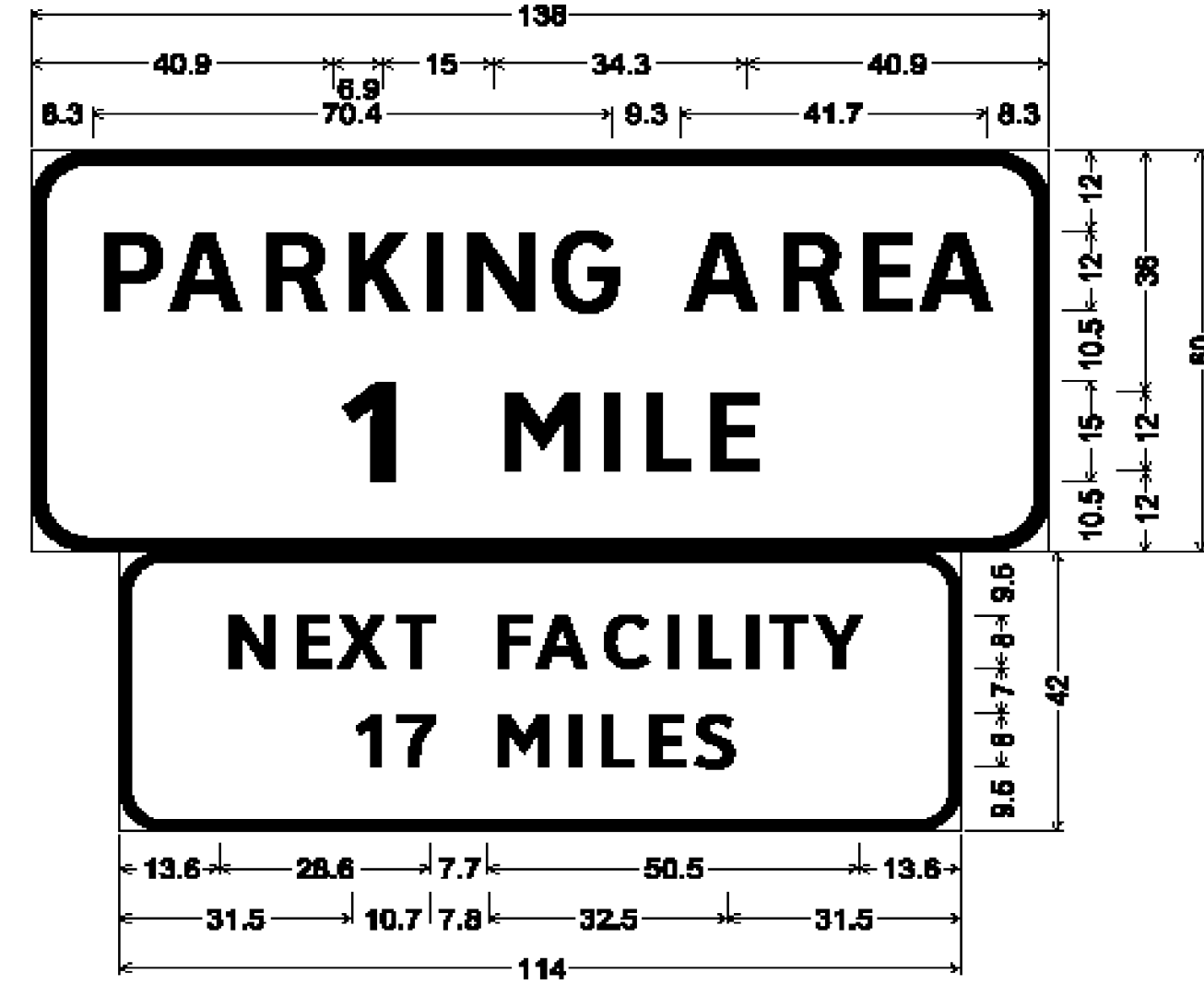
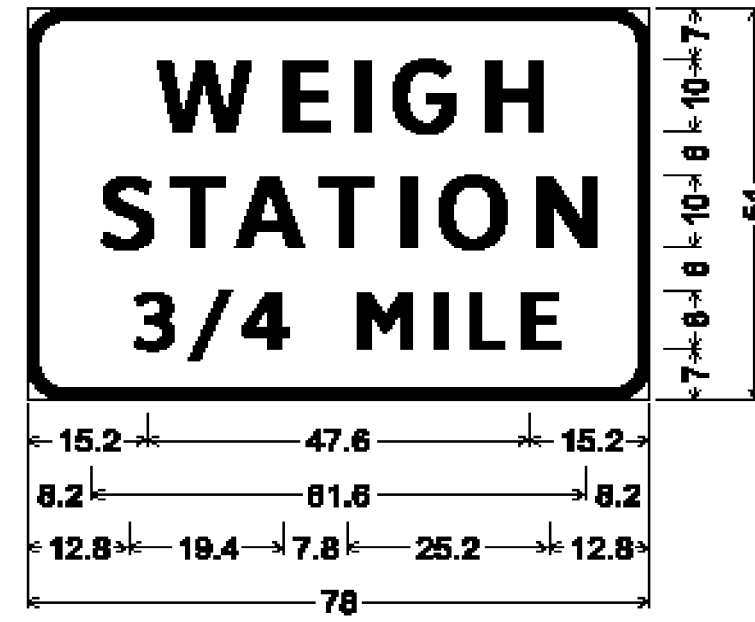


MM 64.740 NB




8.0" Radius, 2.0" Border, White on Blue;
 [PARKING AREA] ClearviewHwy-3-W; [1] ClearviewHwy-5-W;
 [MILE] ClearviewHwy-3-W;
 6.0" Radius, 1.5" Border, White on Blue;
 [NEXT FACILITY] ClearviewHwy-4-W;
 [17 MILES] ClearviewHwy-4-W;

**MM 64.975 NB
 MM 67.834 SB**

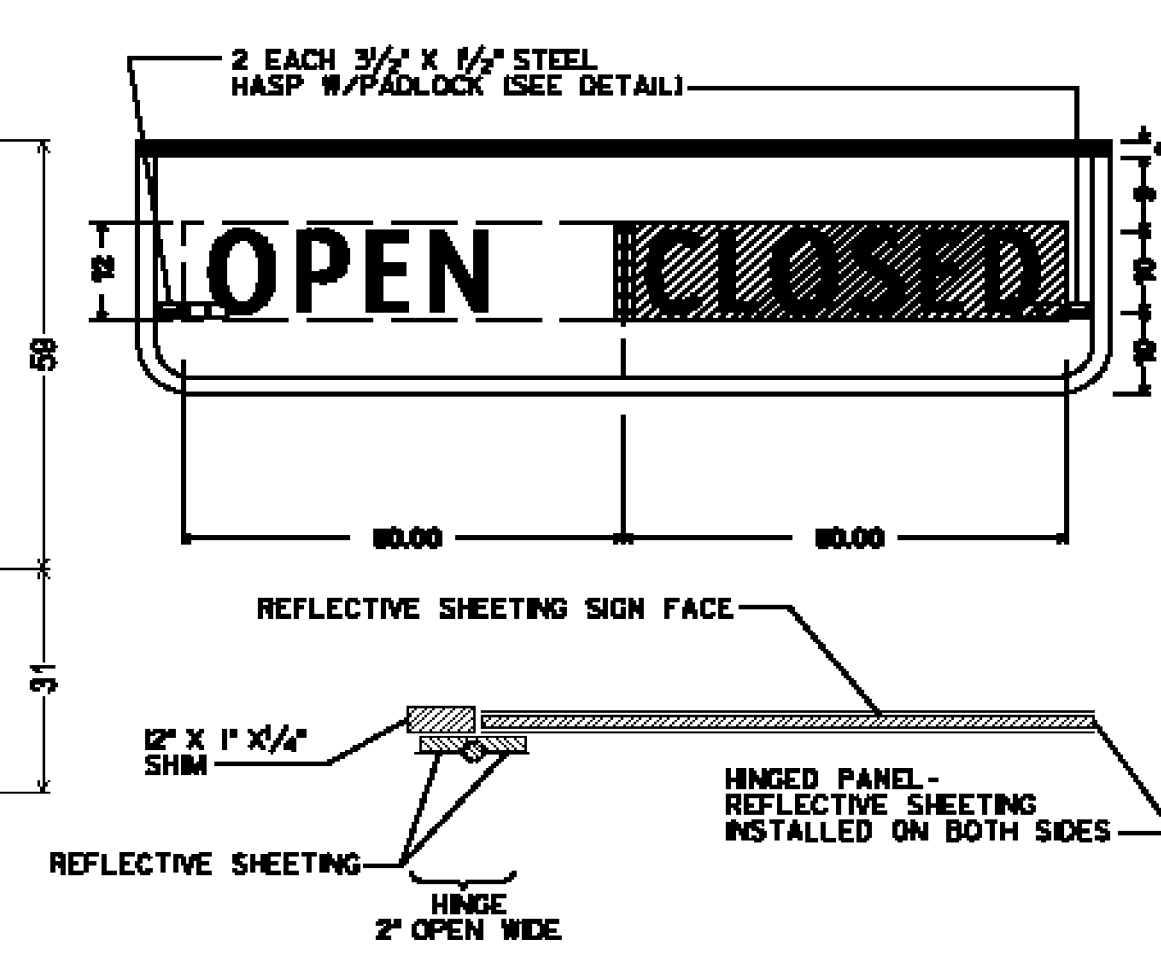


5.0" Radius, 1.5" Border, White on Green;
 [WEIGH] ClearviewHwy-4-W;
 [STATION] ClearviewHwy-4-W;
 [3/4 MILE] ClearviewHwy-4-W;

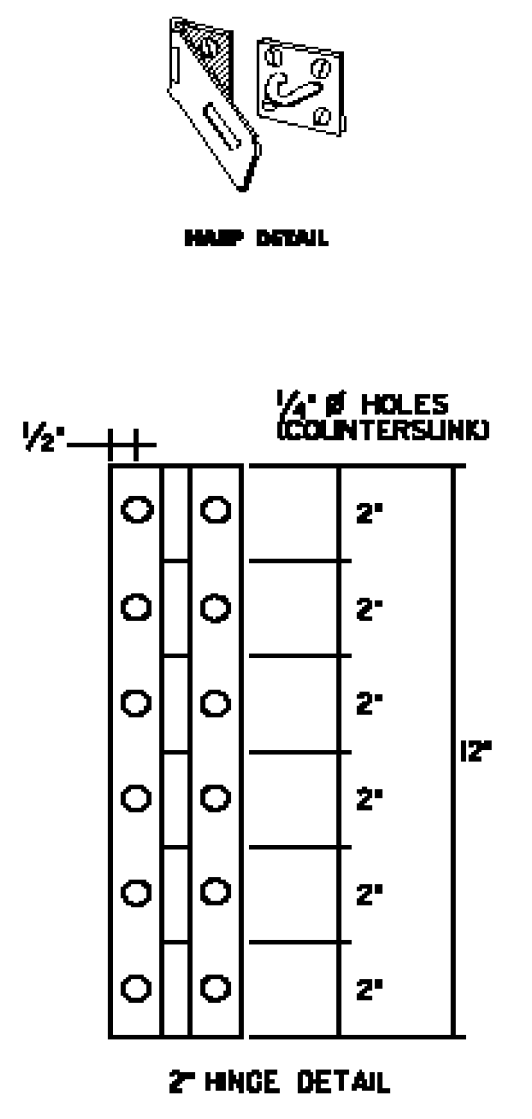
**MM 65.195 NB
 MM 67.670 SB**




6.0" Radius, 2.0" Border, White on Green;
 [WEIGH] ClearviewHwy-5-W specified length;
 [STATION] ClearviewHwy-5-W specified length;
 [NEXT] ClearviewHwy-5-W specified length;
 [RIGHT] ClearviewHwy-5-W specified length;
 6.0" Radius, 2.0" Border, White on Green;
 [OPEN] ClearviewHwy-2-W;
 [CLOSED] ClearviewHwy-2-W;



THE CENTRALLY HINGED PANEL TO HAVE THE WORD 'OPEN' DISPLAYED WHEN SWUNG TO THE RIGHT AND 'CLOSED' DISPLAYED WHEN SWUNG TO THE LEFT ON THE PARENT SIGN. FURNISH AND MOUNT STAINLESS STEEL RETAINERS TO SECURE THE PANEL IN EITHER POSITION. PANEL POSITION WILL BE CHANGED FROM THE GROUND WITH A POLE-HINGE TO BE COVERED WITH SAME REFLECTORIZED MATERIAL AS MAIN SIGN. ADJUST LETTER TO LETTER SPACING TO CLEAR HINGE IF NECESSARY AND OTHER LETTERS ACCORDINGLY.



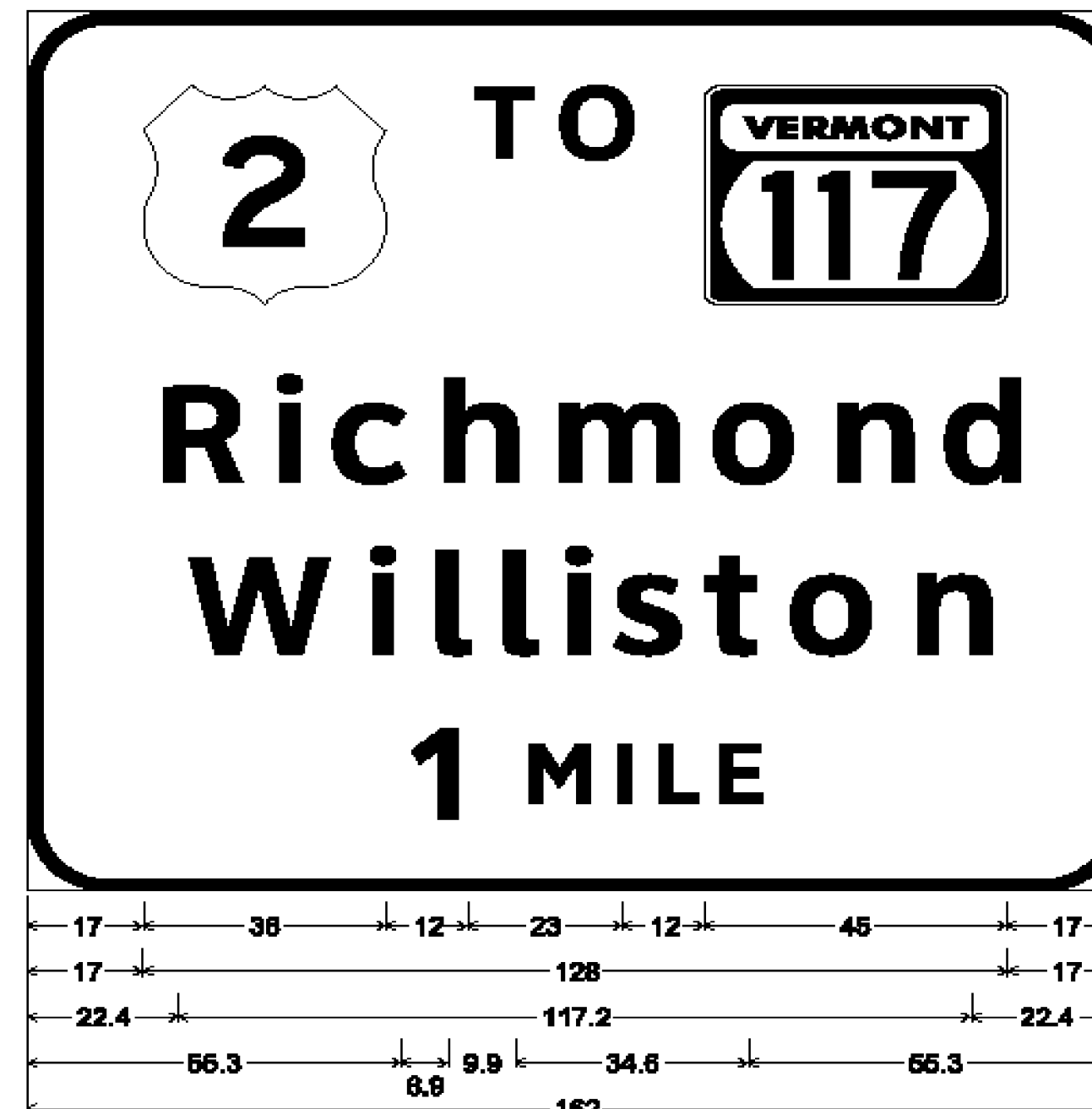
**MM 65.702 NB
 MM 66.957 SB**



8.0" Radius, 2.0" Border, White on Green;
 [WEIGH] ClearviewHwy-3-W;
 [STATION] ClearviewHwy-3-W;
 8.0" Radius, 2.0" Border, White on Blue;
 [PARKING] ClearviewHwy-3-W;
 [AREA] ClearviewHwy-3-W;
 Standard Arrow 28.0" X 17.6" 45°;

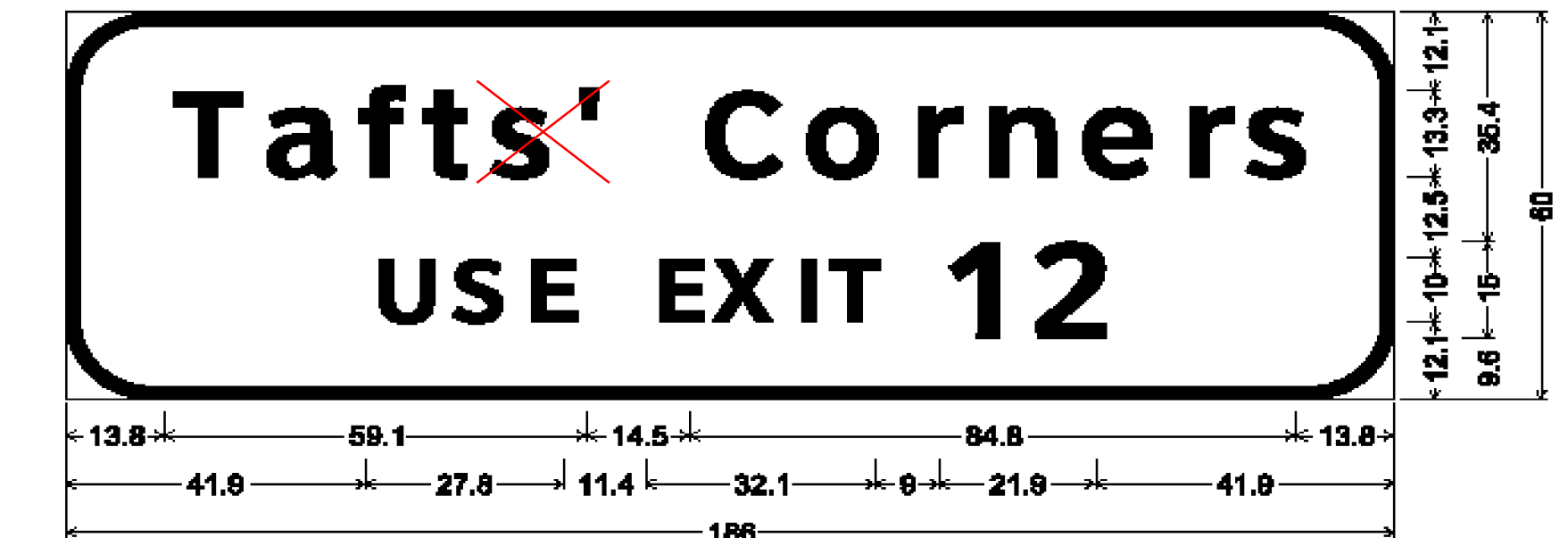
LAYOUT SAYS "RETAIN". THE EXISTING SIGN WAS HIT BEFORE THE START OF THE PROJECT. POST ANCHORS WERE BENT SO NEW POSTS WERE NEEDED & RUSS VELANDER REQUESTED NEW SIGN.

MM 77.120 NB



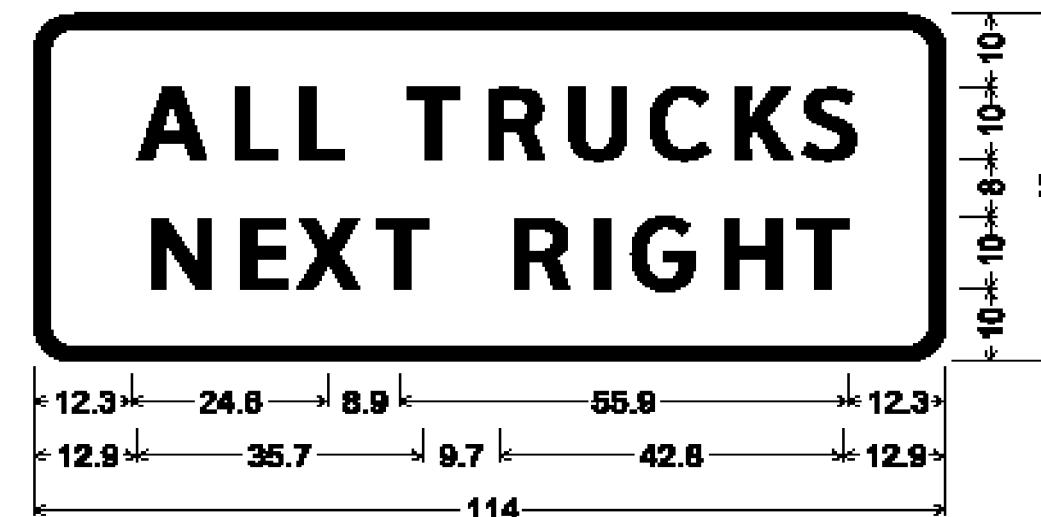
12.0" Radius, 2.0" Border, White on Green;
 [TO] ClearviewHwy-5-W; VT117; [Richmond] ClearviewHwy-5-W;
 [Williston] ClearviewHwy-5-W; [1 MILE] ClearviewHwy-5-W;

MM 77.405 NB



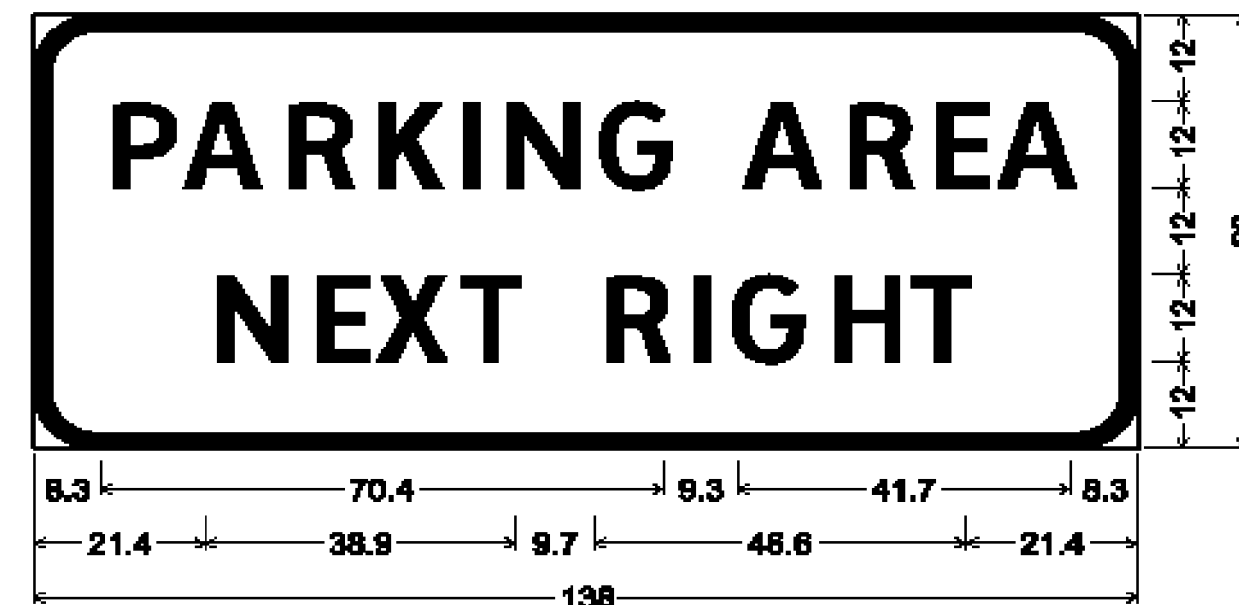
12.0" Radius, 2.0" Border, White on Green;
 [Tafts' Corners] ClearviewHwy-5-W; [USE EXIT 12] ClearviewHwy-5-W;

**MM 65.353 NB
 MM 67.520 SB**



5.0" Radius, 2.0" Border, White on Black;
 [ALL TRUCKS] ClearviewHwy-4-W;
 [NEXT RIGHT] ClearviewHwy-4-W;

**MM 65.510 NB
 MM 67.120 SB**



8.0" Radius, 2.0" Border, White on Blue;
 [PARKING AREA] ClearviewHwy-3-W;
 [NEXT RIGHT] ClearviewHwy-3-W;

SIGN DETAIL SHEET 2	PROJECT NAME: WATERBURY - WINOOSKI
	PROJECT NUMBER: IMG SIGN(18)
	FILE NAME: z09a018sgndet.dgn
	PLOT DATE: 10/27/2009
	DRAWN BY: JBZ
	CHECKED BY: BDB
	SHEET 137 OF 174