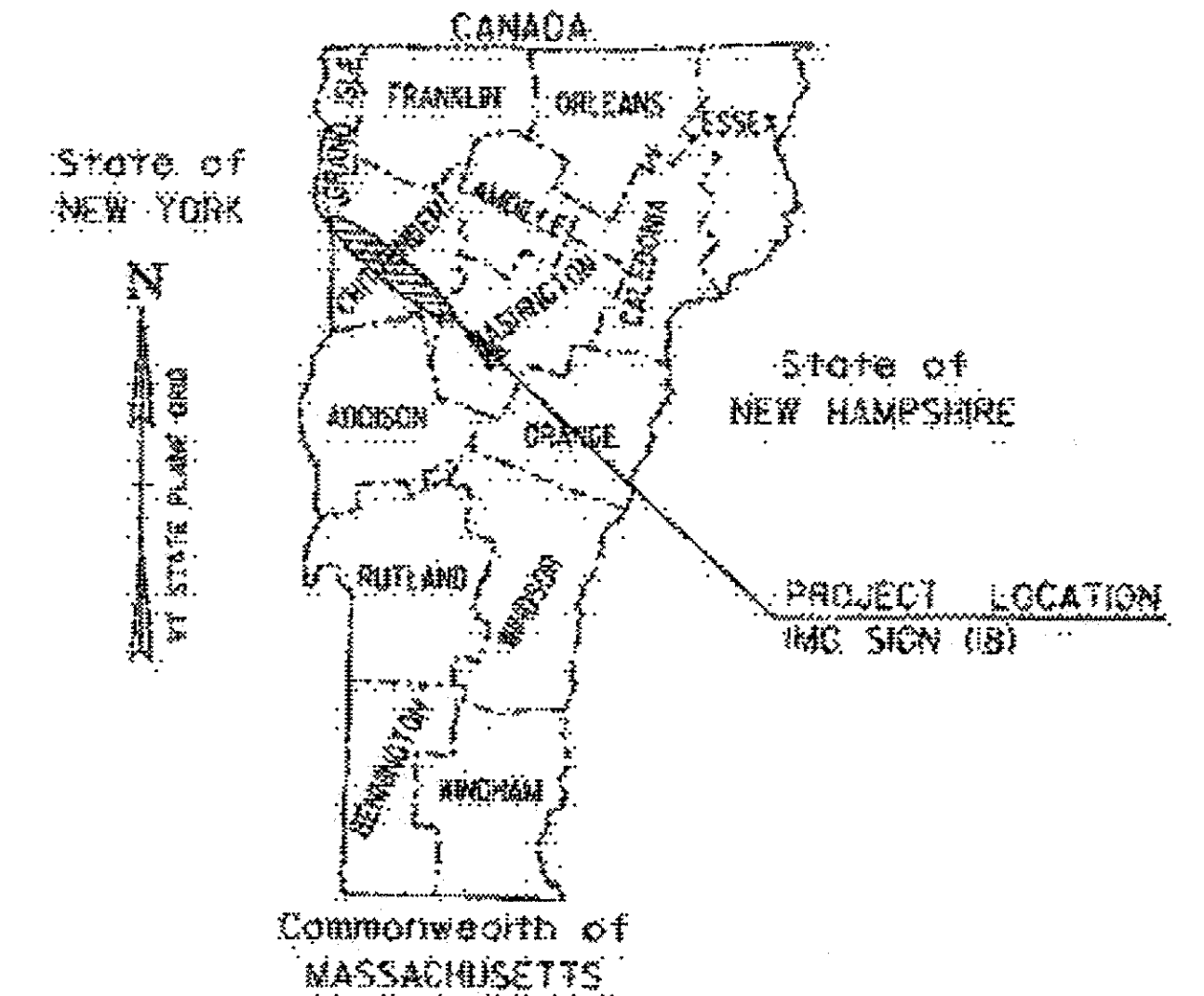


INDEX OF SHEETS
SEE SHEET 2

STATE OF VERMONT AGENCY OF TRANSPORTATION



PROPOSED IMPROVEMENT TOWNS OF WATERBURY, BOLTON, RICHMOND WILLISTON, SOUTH BURLINGTON & WINOOSKI COUNTIES OF WASHINGTON & CHITTENDEN



RECORD PLANS	
CONTRACTOR:	F. R. LAFAYETTE, INC. - ESSEX JUNCTION, VT
RESIDENT ENGINEER:	DAVID F. HALE
CONSTRUCTION BEGAN:	MAY 17, 2010
CONSTRUCTION COMPLETE:	MAY 17, 2012
RECORD PLANS BY:	DAVID F. HALE & JENNA HYDE
I HEREBY CERTIFY THAT ALL THE CONSTRUCTION REQUIRED BY THIS SET OF DRAWINGS HAS BEEN ACCOMPLISHED AS INDICATED HEREIN.	
BY <i>David F. Hale</i>	RESIDENT ENGINEER
DATE <i>1-8-14</i>	
NOTE: Any further information concerning final quantities, amounts or other details relative to this project may be found at Central Files in the electronic archives.	

VERMONT INTERSTATE ROUTE 89 AND INTERSTATE ROUTE 189

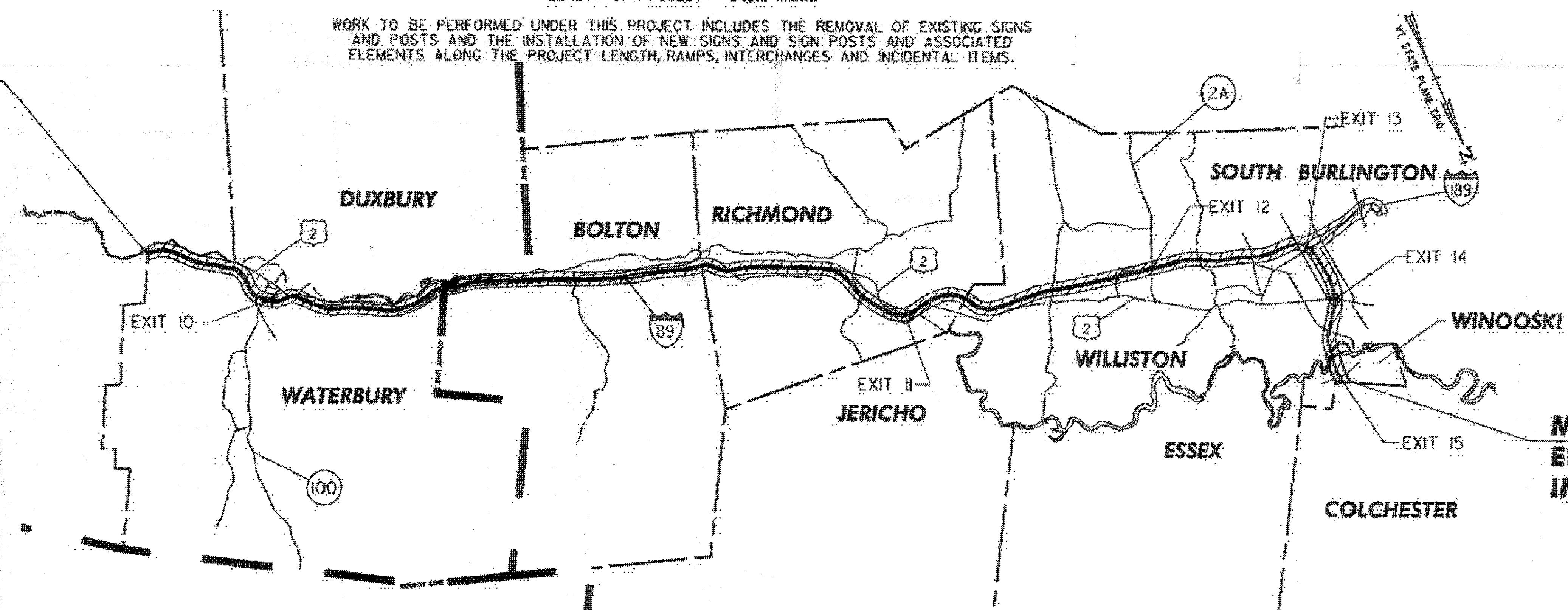
I-89
BEGINNING AT THE MIDDLESEX - WATERBURY TOWN LINE ON INTERSTATE 89 AT MILE MARKER 60.880 AND EXTENDING NORTHERLY FOR BOTH THE NORTHBOUND AND SOUTHBOUND LANES A DISTANCE OF 30.030 MILES AND ENDING AT THE WINOOSKI - COLCHESTER TOWN LINE AT MILE MARKER 90.910.

I-189
BEGINNING AT THE INTERSECTION WITH US 7 AT MILE MARKER 0.000 AND EXTENDING EASTERLY FOR BOTH THE EASTBOUND AND WESTBOUND LANES A DISTANCE OF 1.488 MILES AND ENDING AT THE I-89 EXIT 13 INTERCHANGE.

LENGTH OF ROADWAY = 31.518 MILES
LENGTH OF PROJECT = 31.518 MILES

WORK TO BE PERFORMED UNDER THIS PROJECT INCLUDES THE REMOVAL OF EXISTING SIGNS AND POSTS AND THE INSTALLATION OF NEW SIGNS AND SIGN POSTS AND ASSOCIATED ELEMENTS ALONG THE PROJECT LENGTH, RAMPS, INTERCHANGES AND INCIDENTAL ITEMS.


**MM 60.880
BEGIN PROJECT
IMG SIGN (18)**



**MM 90.910
END PROJECT
IMG SIGN (18)**

CONVENTIONAL SYMBOLS	
COUNTY LINE	— — — — —
TOWN LINE	— — — — —
LIMITS OF ACCESS	— — — — —
POINT OF ACCESS	X
FENCE LINE	X — X — X — X
STONE WALL	○ — ○ — ○ — ○
TRAVELED WAY	— — — — —
GUARD RAIL	— — — — —
ROADWAY	— — — — —
SURVEY LINE	— — — — —
CULVERT	— — — — —
POWER POLE	⊙
TELEPHONE POLE	⊙
TRACES	— — — — —
CONTROL OF ACCESS	— — — — —
PROPERTY LINE	— — — — —
ROAD TAKING LINE	— — — — —
SLOPE RIGHTS	— — — — —
TOP OF CUT	— — — — —
TOE OF SLOPE	— — — — —

SURVEYED BY:	N/A
SURVEYED DATE:	N/A
DATUM	
VERTICAL:	N/A
HORIZONTAL:	N/A



THESE PLANS ARE SUBJECT TO SUCH ENGINEERING CHANGES AS MAY BE REQUIRED BY THE FEDERAL HIGHWAY ADMINISTRATION OR THE DIRECTOR OF PROGRAM DEVELOPMENT.
CONSTRUCTION IS TO BE CARRIED ON IN ACCORDANCE WITH THESE PLANS AND THE STANDARD SPECIFICATIONS FOR CONSTRUCTION DATED 2006, AS APPROVED BY THE FEDERAL HIGHWAY ADMINISTRATION ON JUNE 15, 2006 FOR USE ON THIS PROJECT, INCLUDING ALL SUBSEQUENT REVISIONS AND SUCH REVISED SPECIFICATIONS AND SPECIAL PROVISIONS AS ARE INCORPORATED IN THESE PLANS.

DIRECTOR OF PROGRAM DEVELOPMENT	
APPROVED <i>Robert Johnson</i>	DATE <i>10-20-09</i>
PROJECT MANAGER:	AMY GAMBLE
PROJECT NAME:	WATERBURY - WINOOSKI
PROJECT NUMBER:	IMG SIGN (18)
SHEET:	1 OF 174 SHEETS