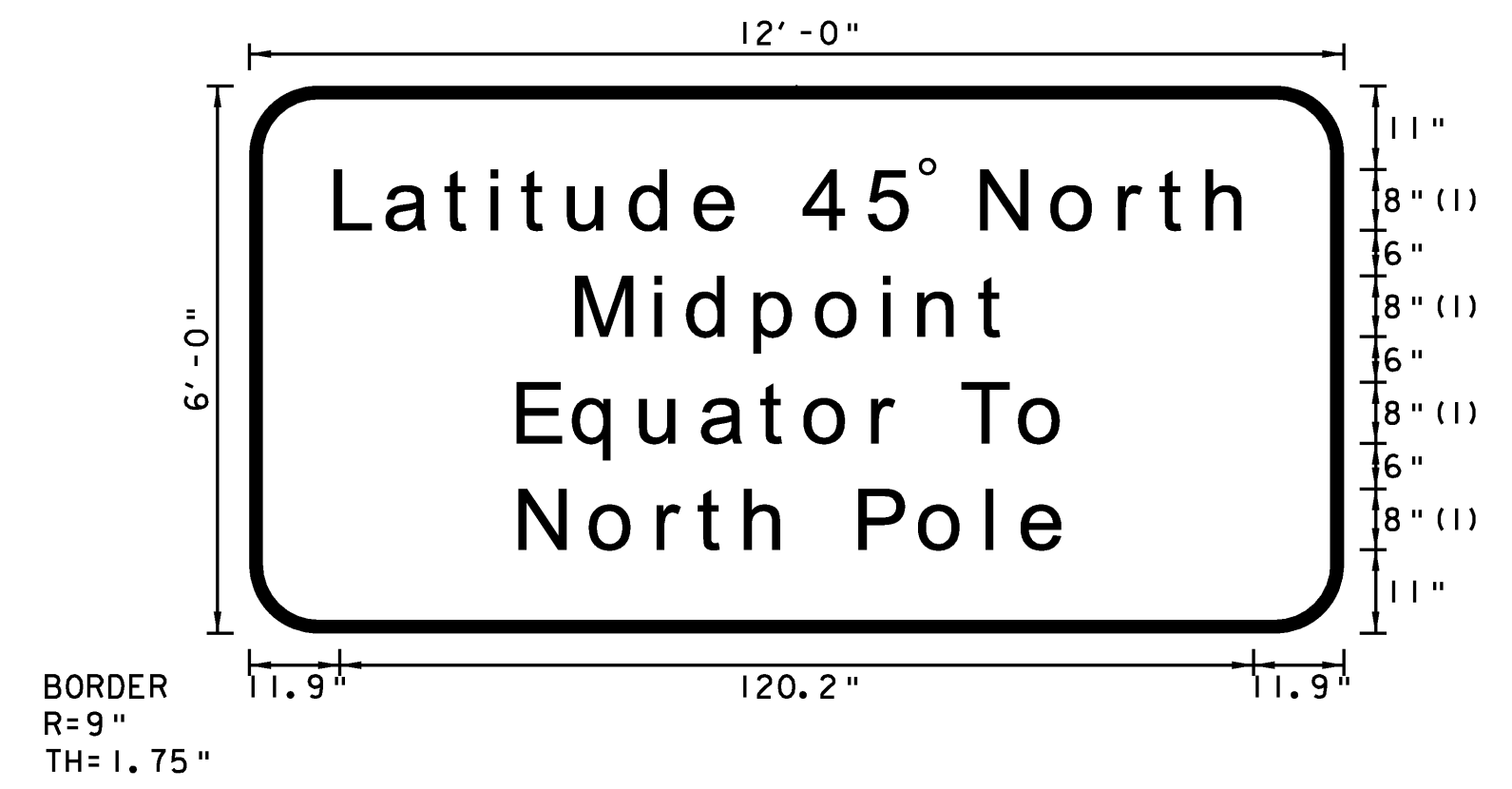


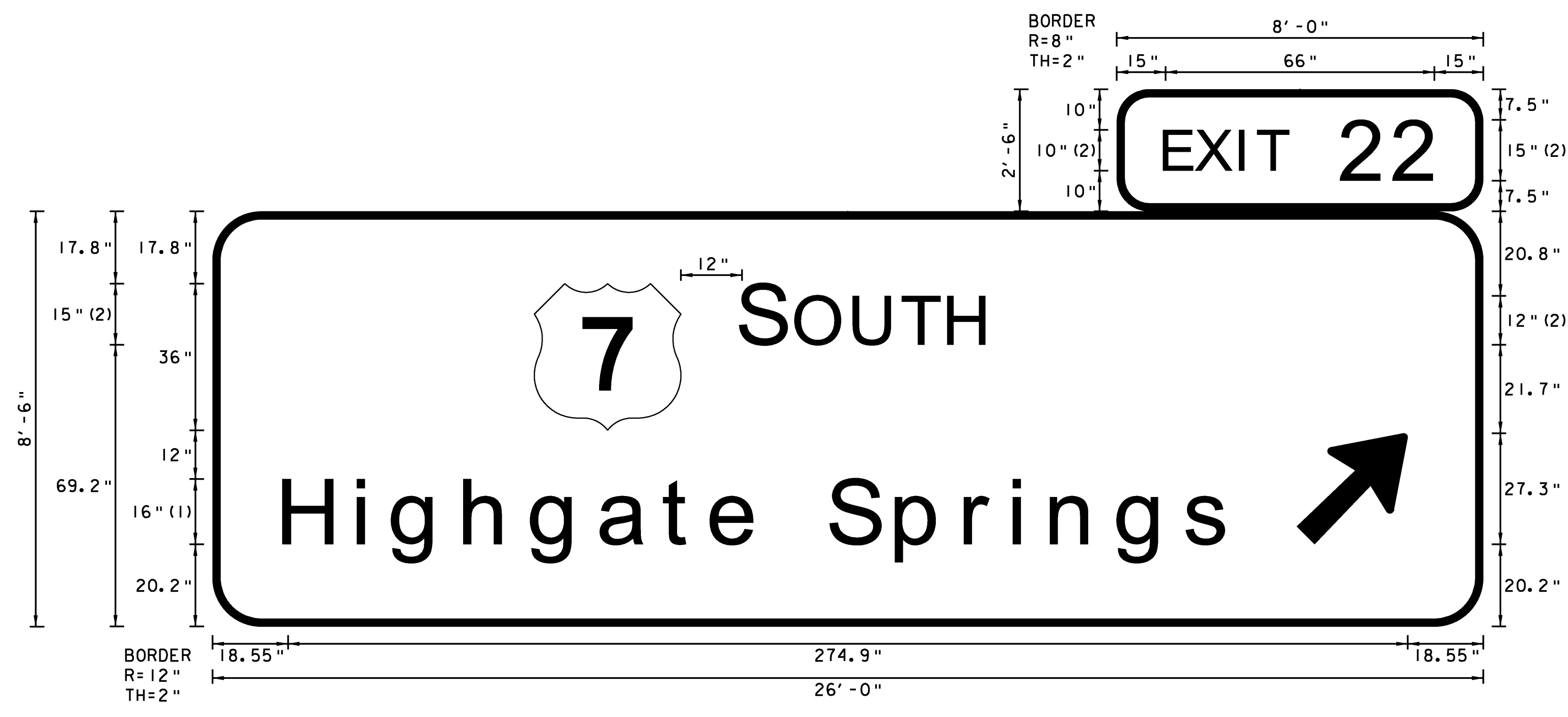
FONT:  
(1) ClearviewHwy-4-W  
(2) ClearviewHwy-5-W

NORTHBOUND MM 128.980 RT.



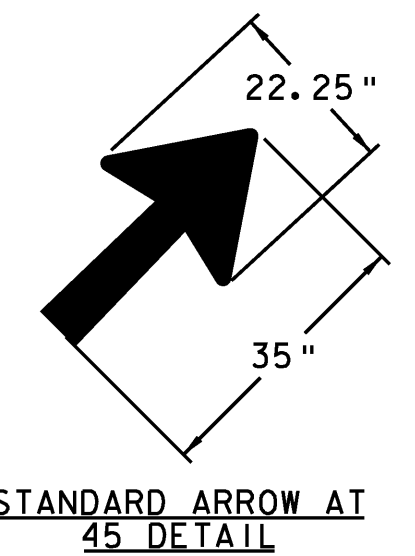
FONT:  
(1) ClearviewHwy-5-W

NORTHBOUND MM 129.180 RT.



FONT:  
(1) ClearviewHwy-5-W  
(2) ClearviewHwy-4-W

NORTHBOUND MM 129.580 RT.  
SOUTHBOUND MM 129.820 RT.



- NOTES:
1. TEXT LAYOUT DIMENSIONS ARE BASED ON THE "LETTER & NUMERAL WIDTHS AND SPACE" TABLES FOUND IN THE "STANDARD HIGHWAY SIGNS" BOOK. MINOR VARIATIONS IN THE TEXT DIMENSIONS ARE ACCEPTABLE BASED ON INDIVIDUAL MANUFACTURER'S LETTER FABRICATION. SIGNIFICANT CHANGES WHICH AFFECTS SIGN APPEARANCE SHALL BE BROUGHT TO THE ATTENTION OF VTRANS PRIOR TO FABRICATION.
  2. ALL SIGNS SHALL HAVE A RETROREFLECTIVE WHITE TEXT, SYMBOL AND BORDER, (ASTM TYPE IX) ON A RETROREFLECTIVE GREEN BACKGROUND, (ASTM TYPE III) UNLESS OTHERWISE NOTED.
  3. VERMONT STATE ROUTE MARKERS SHALL HAVE GREEN LEGEND AND BORDER WITH A WHITE BACKGROUND.

<b>TYPE B SIGN DETAIL SHEET 13</b>	PROJECT NAME: COLCHESTER-HIGHGATE
	PROJECT NUMBER: IMG SIGN (17)
FILE NAME: 09A016.DGN	PLOT DATE: 8/21/2009
PROJECT LEADER: EPD	DRAWN BY: BMB
DESIGNED BY: RHB	CHECKED BY: EPD
PLOT FILE: 09A016TYPEBI3.1	SHEET 38 OF 221