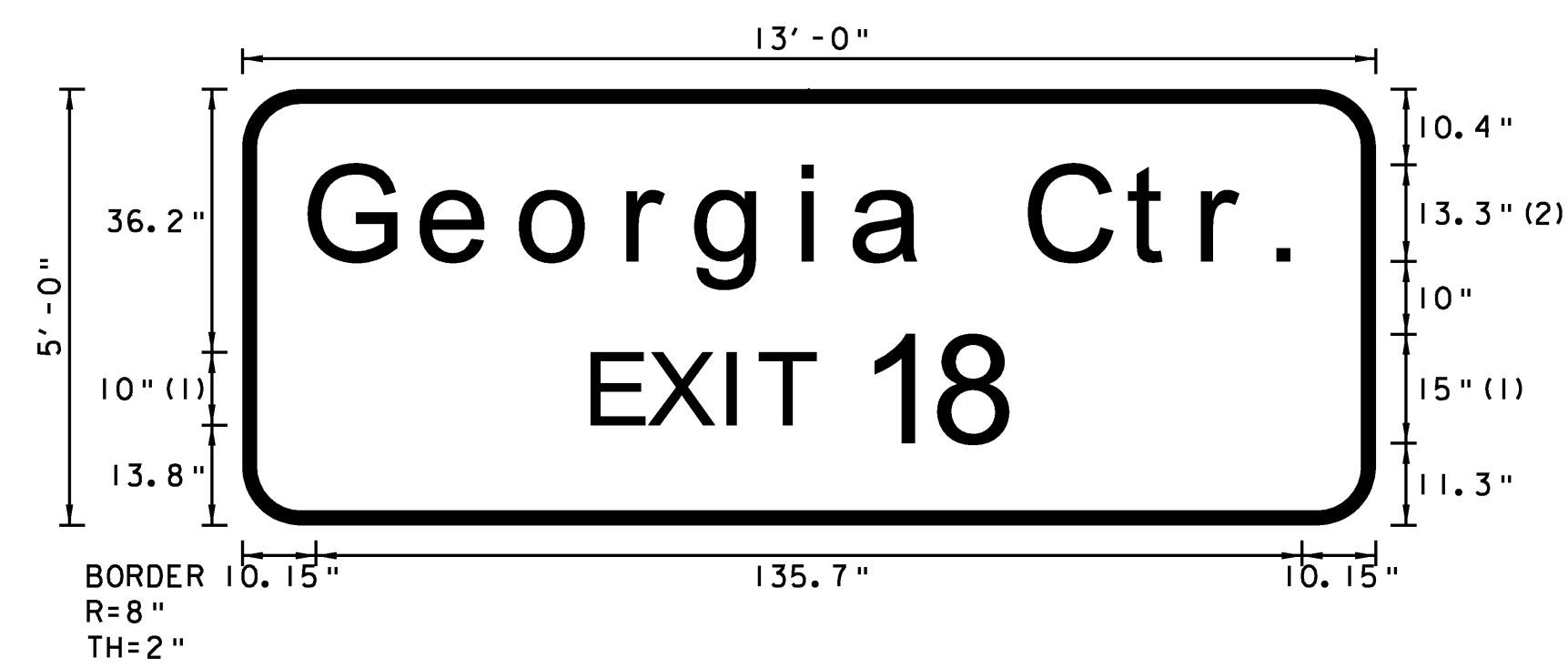


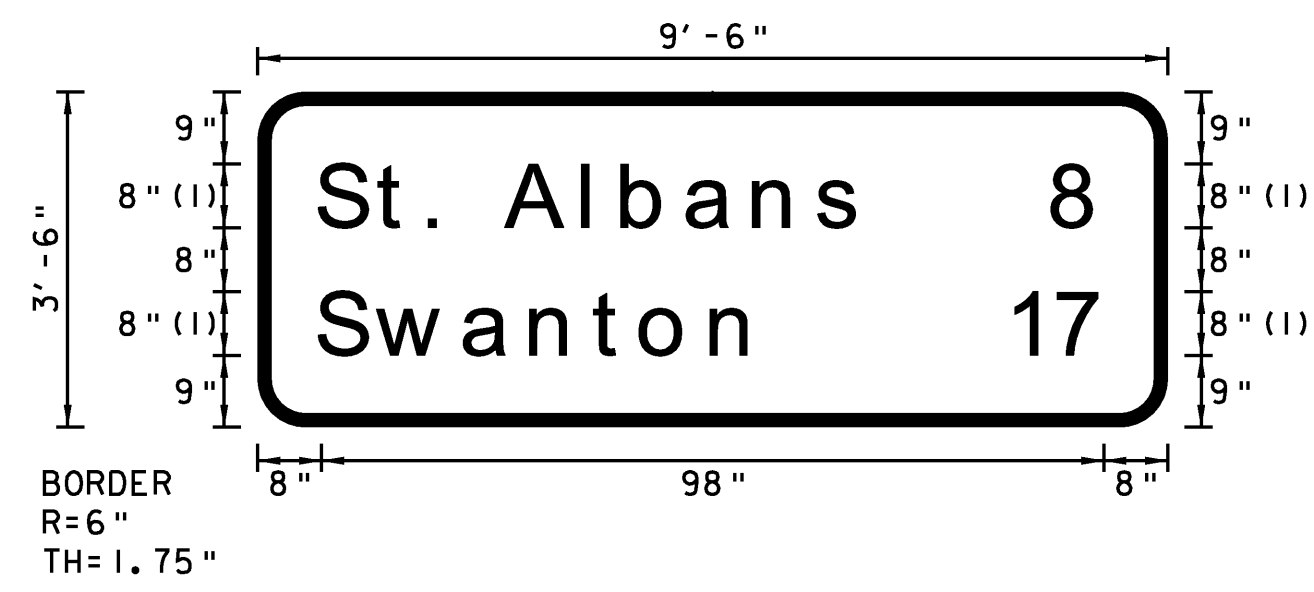
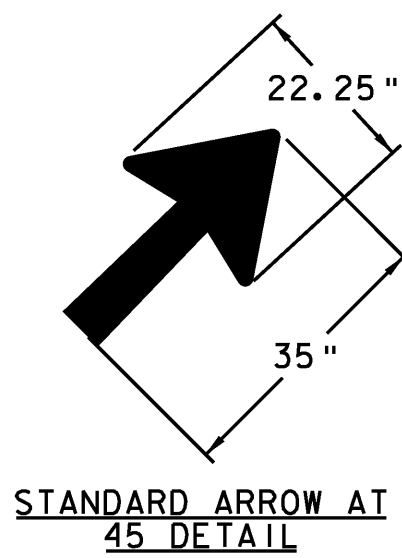
FONT:
 (1) ClearviewHwy-5-W
 (2) ClearviewHwy-4-W

SOUTHBOUND MM 107.050 RT.

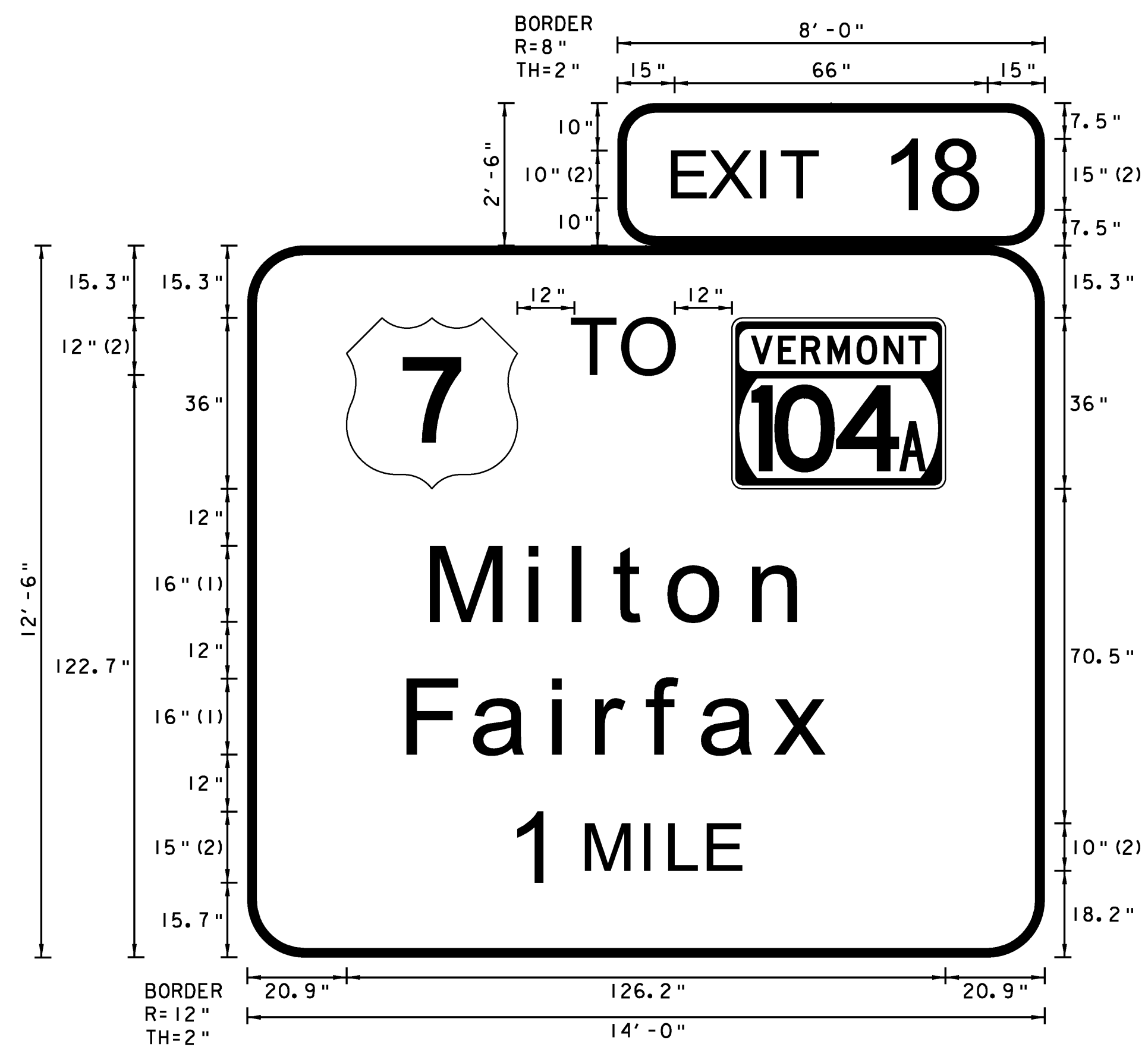


FONT:
 (1) ClearviewHwy-4-W
 (2) ClearviewHwy-5-W

SOUTHBOUND MM 107.200 RT.



FONT:
 (1) ClearviewHwy-5-W
 NORTHBOUND MM 107.240 RT.



FONT:
 (1) ClearviewHwy-5-W
 (2) ClearviewHwy-4-W

SOUTHBOUND MM 107.900 RT.

NOTES:

1. TEXT LAYOUT DIMENSIONS ARE BASED ON THE "LETTER & NUMERAL WIDTHS AND SPACE" TABLES FOUND IN THE "STANDARD HIGHWAY SIGNS" BOOK. MINOR VARIATIONS IN THE TEXT DIMENSIONS ARE ACCEPTABLE BASED ON INDIVIDUAL MANUFACTURER'S LETTER FABRICATION. SIGNIFICANT CHANGES WHICH AFFECTS SIGN APPEARANCE SHALL BE BROUGHT TO THE ATTENTION OF VTRANS PRIOR TO FABRICATION.
2. ALL SIGNS SHALL HAVE A RETROREFLECTIVE WHITE TEXT, SYMBOL AND BORDER, (ASTM TYPE 1X) ON A RETROREFLECTIVE GREEN BACKGROUND, (ASTM TYPE 111) UNLESS OTHERWISE NOTED.
3. VERMONT STATE ROUTE MARKERS SHALL HAVE GREEN LEGEND AND BORDER WITH A WHITE BACKGROUND.

TYPE B SIGN DETAIL SHEET 6	PROJECT NAME: COLCHESTER-HIGHGATE	
	PROJECT NUMBER: IMG SIGN (17)	
	FILE NAME: 09A016.DGN	PLOT DATE: 8/21/2009
	PROJECT LEADER: EPD	DRAWN BY: BMB
DESIGNED BY: RHB	CHECKED BY: EPD	
PLOT FILE: 09A016TYPEB6.T	SHEET 31	OF 221