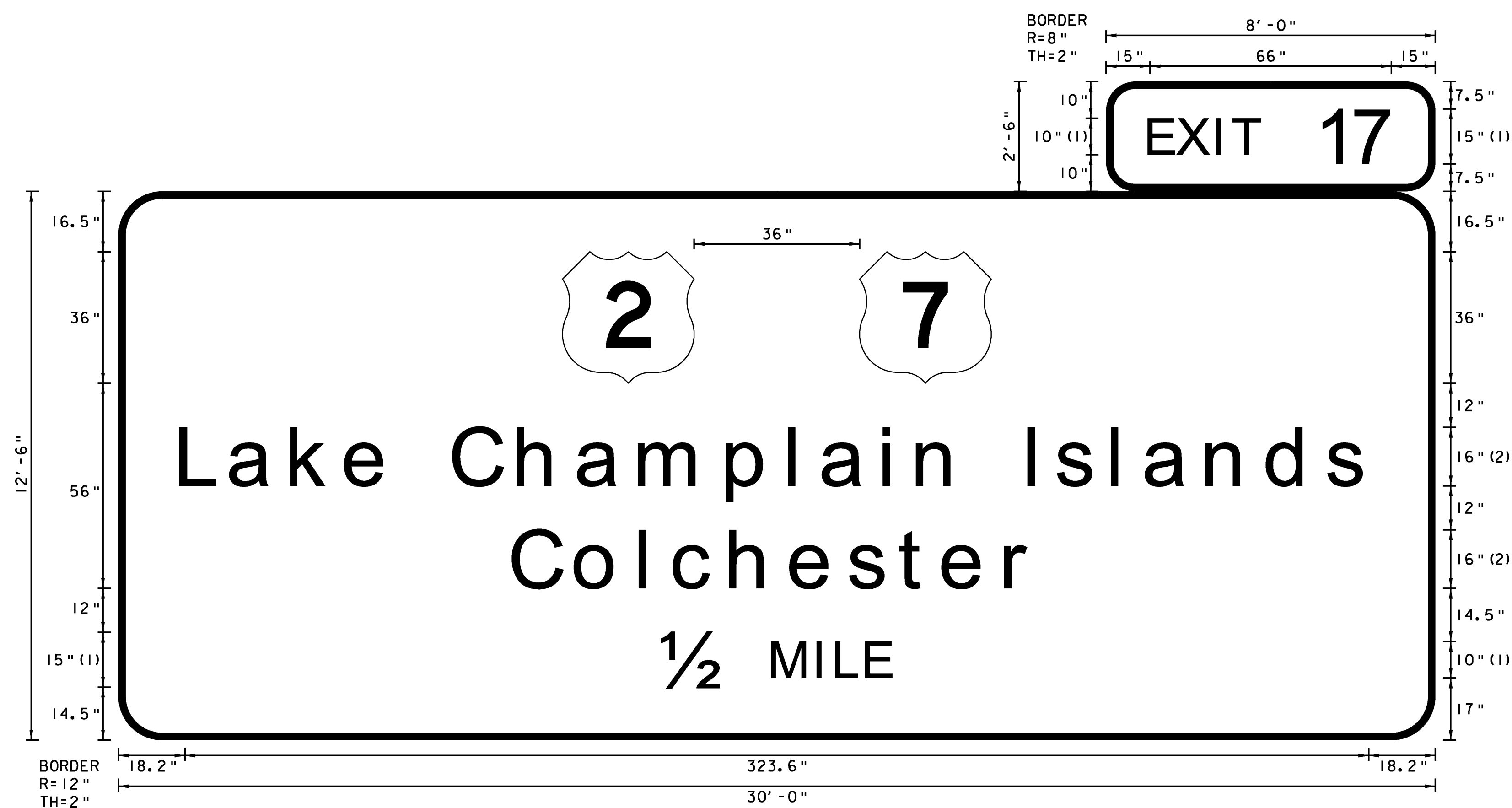


FONT:
(1) ClearviewHwy-5-W

SOUTHBOUND MM 98.140 RT.


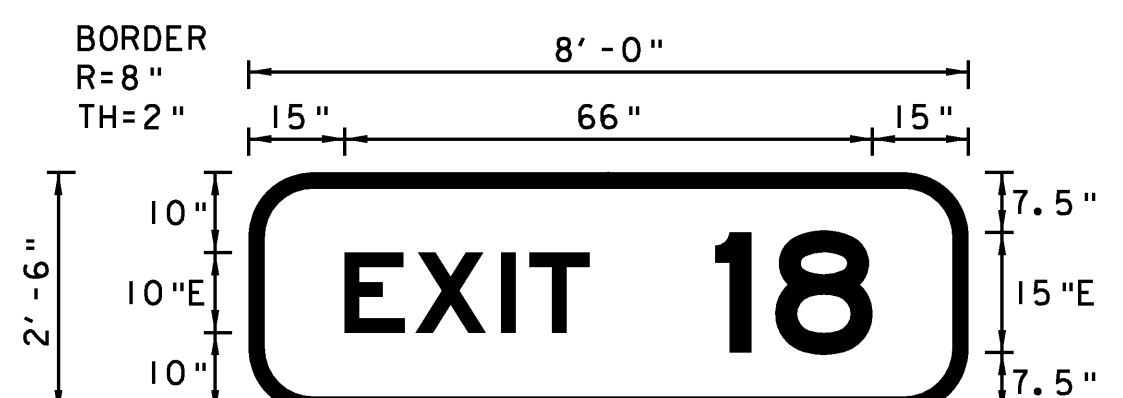
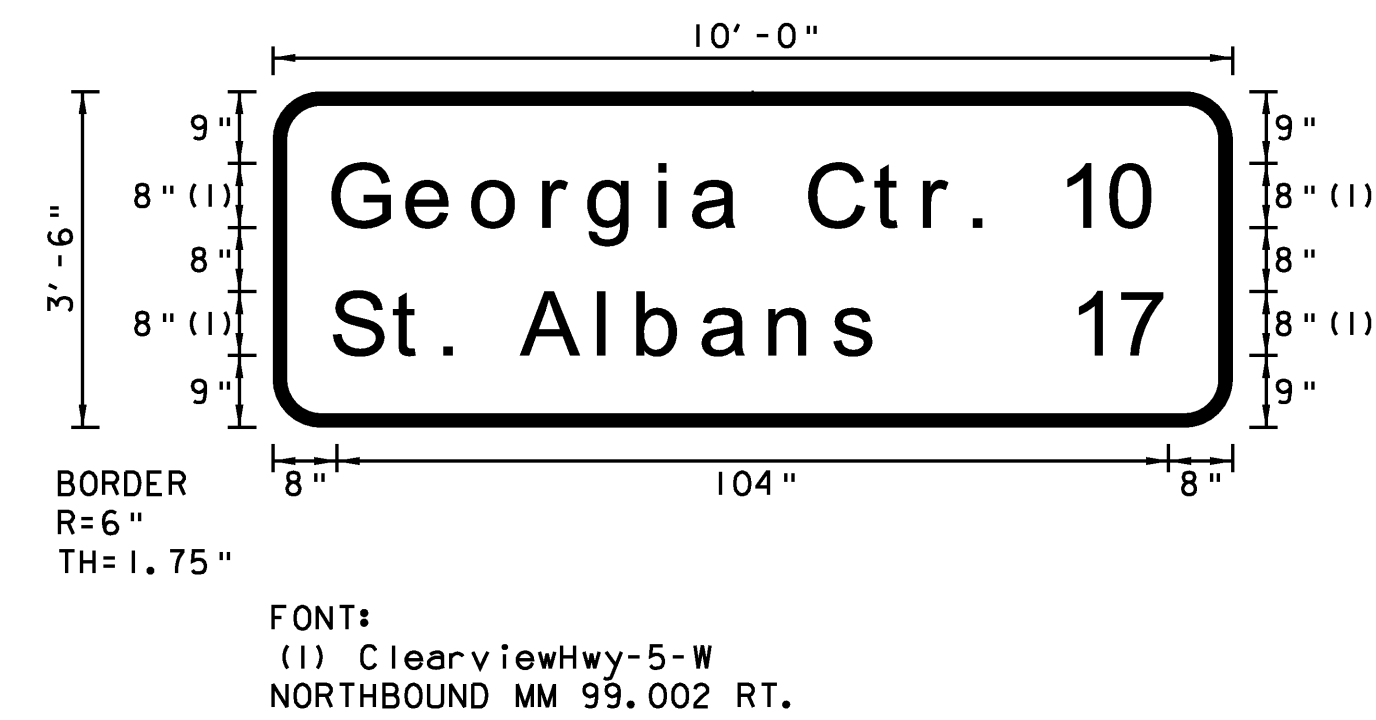


FONT:
(1) ClearviewHwy-4-W
(2) ClearviewHwy-5-W

SOUTHBOUND MM 98.440 RT.

NOTES:

1. TEXT LAYOUT DIMENSIONS ARE BASED ON THE "LETTER & NUMERAL WIDTHS AND SPACE" TABLES FOUND IN THE "STANDARD HIGHWAY SIGNS" BOOK. MINOR VARIATIONS IN THE TEXT DIMENSIONS ARE ACCEPTABLE BASED ON INDIVIDUAL MANUFACTURER'S LETTER FABRICATION. SIGNIFICANT CHANGES WHICH AFFECTS SIGN APPEARANCE SHALL BE BROUGHT TO THE ATTENTION OF VTRANS PRIOR TO FABRICATION.
2. ALL SIGNS SHALL HAVE A RETROREFLECTIVE WHITE TEXT, SYMBOL AND BORDER, (ASTM TYPE IX) ON A RETROREFLECTIVE GREEN BACKGROUND, (ASTM TYPE III) UNLESS OTHERWISE NOTED.
3. VERMONT STATE ROUTE MARKERS SHALL HAVE GREEN LEGEND AND BORDER WITH A WHITE BACKGROUND.



FONT:
(1) ClearviewHwy-4-W
(2) ClearviewHwy-5-W

NORTHBOUND MM 105.230 RT.

**TYPE B
SIGN
DETAIL
SHEET 4**

PROJECT NAME: COLCHESTER-HIGHGATE

PROJECT NUMBER: IMG SIGN (17)

FILE NAME: 09A016.DGN

PROJECT LEADER: EPD

DESIGNED BY: RHB

PLOT FILE: 09A016TYPEB4.I

PLOT DATE: 8/21/2009

DRAWN BY: BMB

CHECKED BY: EPD

SHEET 29 OF 221