

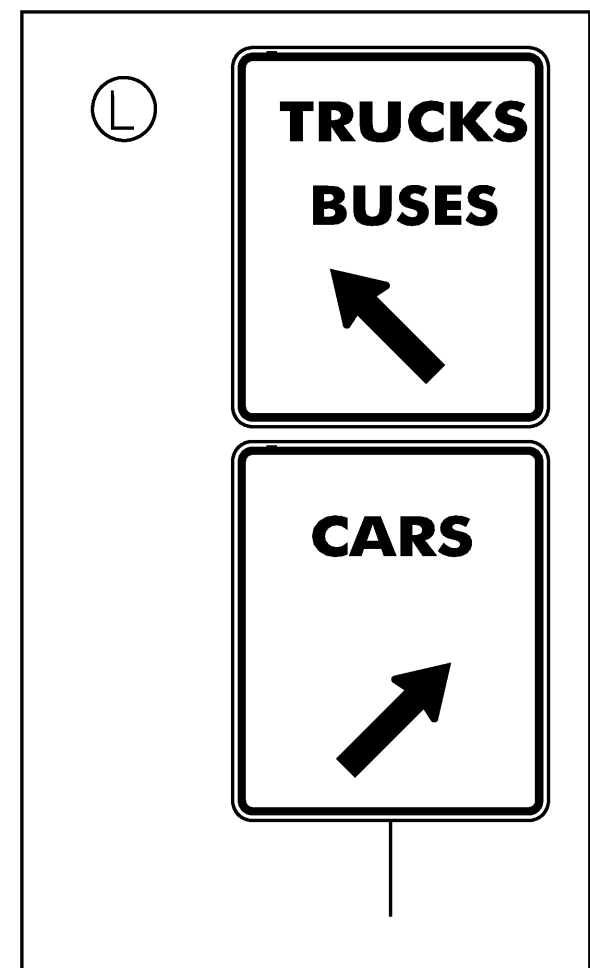
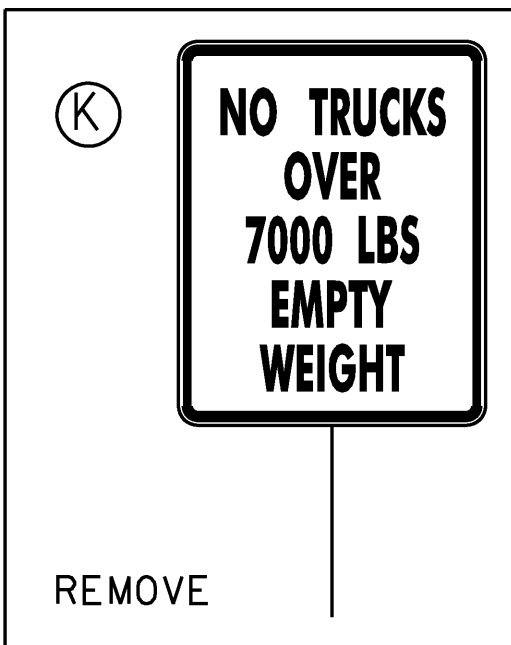
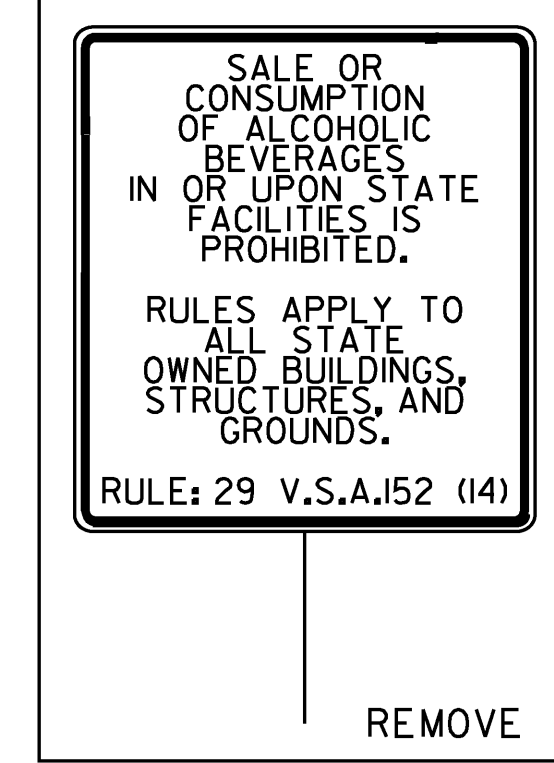


I-89 SOUTHBOUND



I-89 NORTHBOUND



HANDICAP RAMP

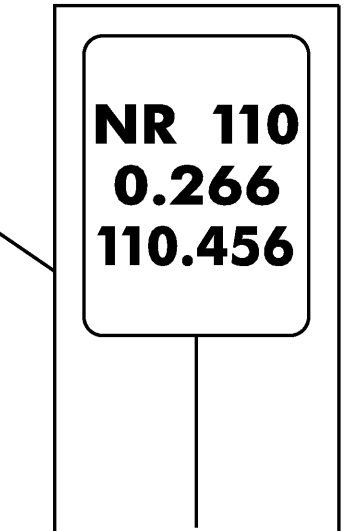
HANDICAP PARKING AREA

CAR/ TRUCK LOOP

REMOVE

REMOVE "SAFETY BELTS REQUIRED"

REMOVE "CLICK IT OR TICKET"



- NOTES:
1. SEE TRAFFIC SIGN SUMMARY SHEETS FOR I-89 SIGNS NOT SHOWN.
 2. ALL SIGNS AND POSTS ARE TO BE REMOVED AND REPLACED UNLESS OTHERWISE NOTED. SIGNS SHOWN AS R&S ARE TO BE REMOVED AND SALVAGED.

NOT TO SCALE

NORTHBOUND REST AREA MM 110.5	PROJECT NAME: COLCHESTER-HIGHGATE	PLOT DATE: 8/21/2009
	PROJECT NUMBER: IMG SIGN (17)	DRAWN BY: BMB
	FILE NAME: 09A016.DGN	CHECKED BY: EPD
	PROJECT LEADER: EPD	SHEET 15 OF 221
	DESIGNED BY: BMB	
	PLOT FILE: 09A016LANRA.I	