


INDEX OF SHEETS

SEE SHEET 2

STATE OF VERMONT AGENCY OF TRANSPORTATION



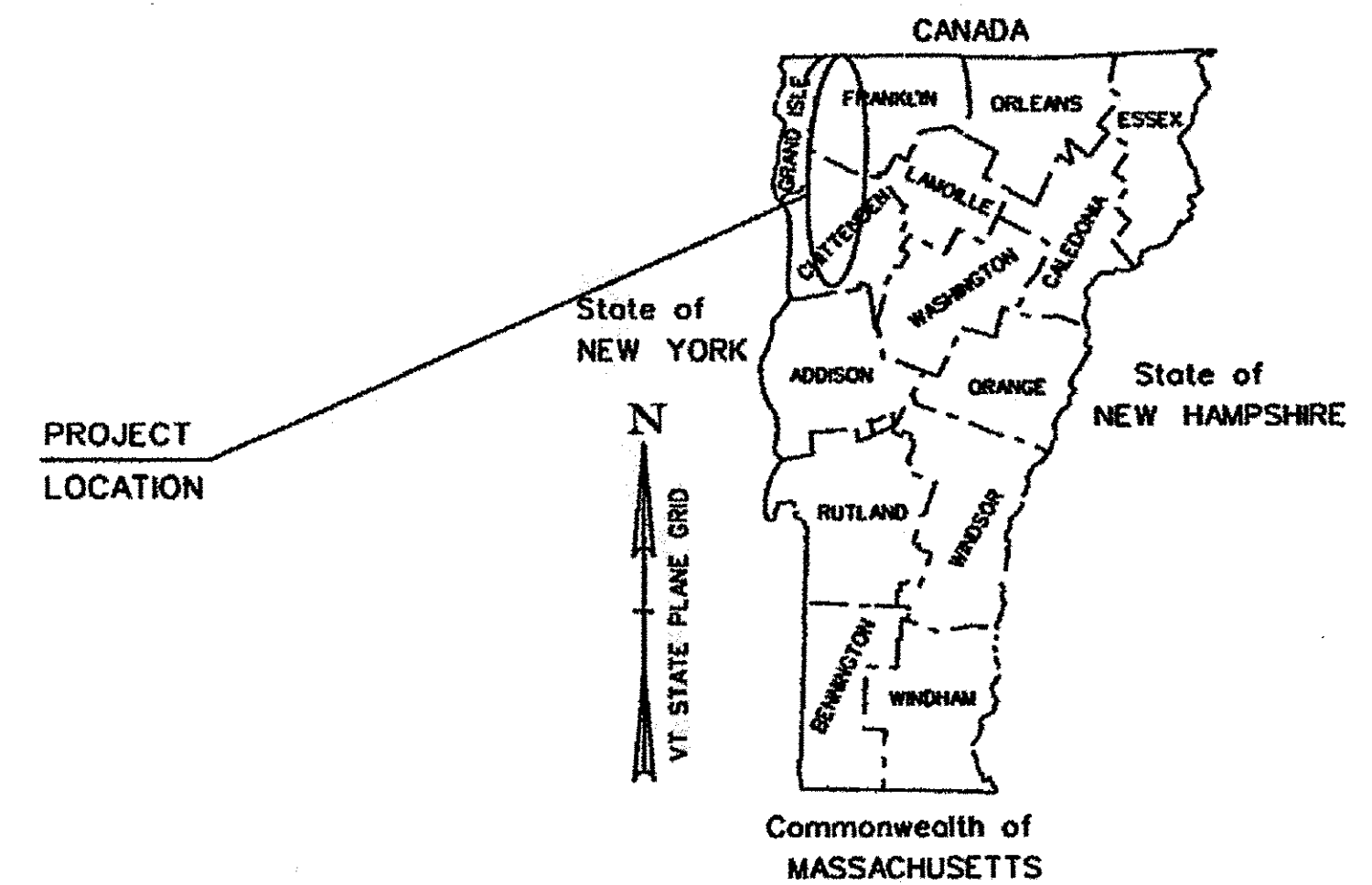
PROPOSED IMPROVEMENT

TOWNS OF COLCHESTER - HIGHGATE
COUNTIES OF CHITTENDEN AND FRANKLIN
VERMONT INTERSTATE 89

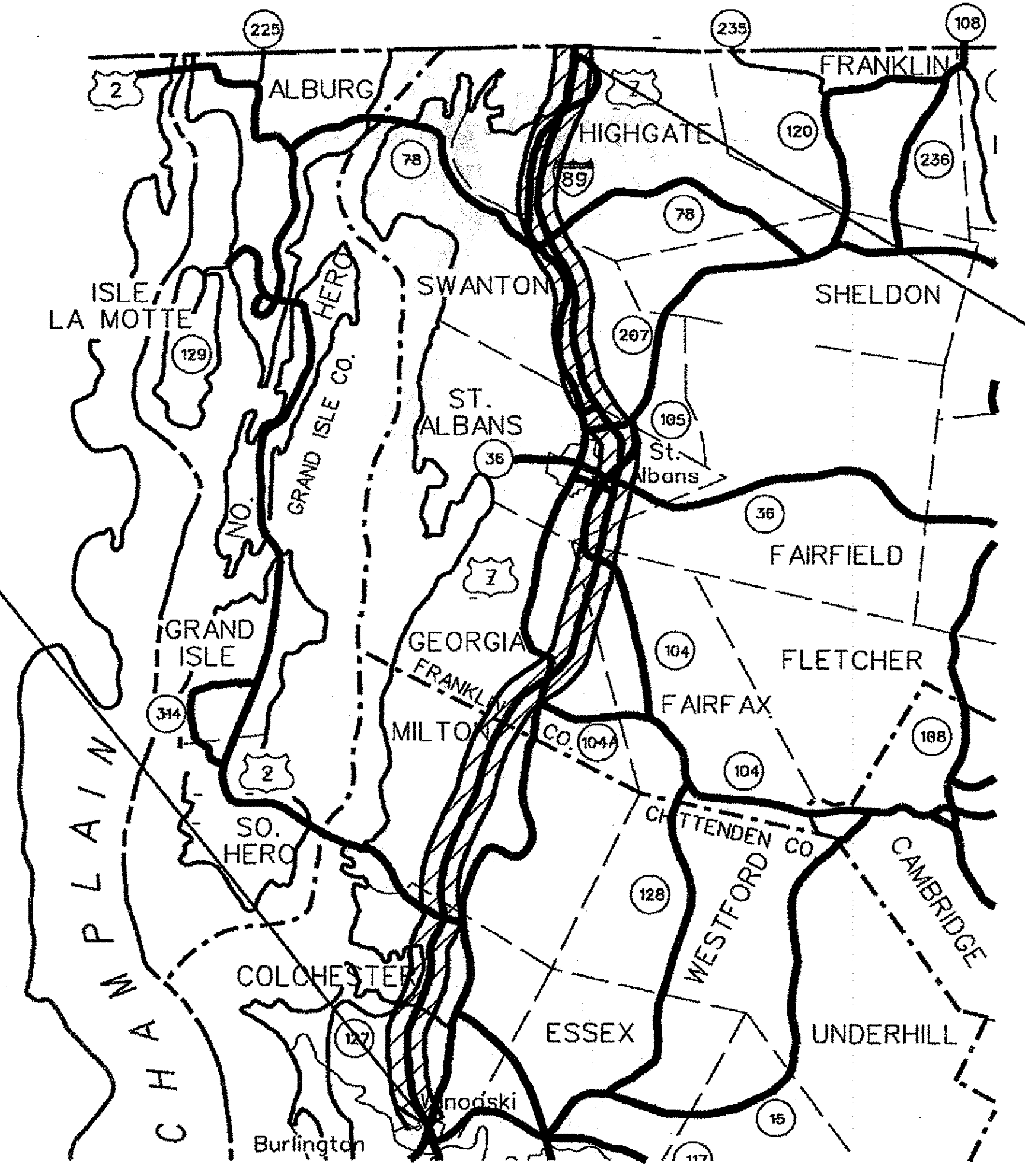
BEGINNING NEAR THE WINOOSKI - COLCHESTER TOWN LINE ON INTERSTATE 89 AT MILE MARKER 90.877 AND EXTENDING NORTHERLY FOR BOTH THE NORTHBOUND AND SOUTHBOUND LANES A DISTANCE OF 39.073 MILES AND ENDING AT THE U-TURN JUST PRIOR TO THE VERMONT - CANADA BORDER AT MILE MARKER 129.950.

LENGTH OF ROADWAY - 39.073 MILES
LENGTH OF PROJECT - 39.073 MILES

WORK TO BE PERFORMED UNDER THIS PROJECT INCLUDES THE REMOVAL OF EXISTING SIGNS AND POSTS AND THE INSTALLATION OF NEW SIGNS AND SIGN POSTS AND ASSOCIATED ELEMENTS ALONG THE PROJECT LENGTH, RAMPS, INTERCHANGES AND INCIDENTAL ITEMS.



RECORD PLANS	
CONTRACTOR:	F. R. LAFAYETTE, INC. - ESSEX JUNCTION, VT
RESIDENT ENGINEER:	DAVID HALE
CONSTRUCTION BEGAN:	APRIL 5, 2010
CONSTRUCTION COMPLETE:	MAY 11, 2012
RECORD PLANS BY:	DAVID HALE & CRAIG PIERCE
I HEREBY CERTIFY THAT ALL THE CONSTRUCTION REQUIRED BY THIS SET OF DRAWINGS HAS BEEN ACCOMPLISHED AS INDICATED HEREIN.	
BY	<i>David F. Hale</i> RESIDENT ENGINEER
DATE	4/11/14
NOTE: Any further information concerning final quantities, amounts or other details relative to this project may be found at Central Files in the electronic archives.	




BEGIN PROJECT
IMG SIGN (17)
COLCHESTER MM 90.887

END PROJECT
IMG SIGN (17)
HIGHGATE MM 129.950

CONVENTIONAL SYMBOLS	
COUNTY LINE	
TOWN LINE	
LIMITS OF ACCESS	
POINT OF ACCESS	
FENCE LINE	
STONE WALL	
TRAVELED WAY	
RAILROAD	
SURVEY LINE	
CULVERT	
POWER POLE	
TELEPHONE POLE	
TREES	
CONTROL OF ACCESS	
PROPERTY LINE	
R.O.W. TAKING LINE	
SLOPE RIGHTS	
TOP OF CUT	
TOE OF SLOPE	

engineering planning management development

SURVEYED BY:	N/A
SURVEYED DATE:	N/A
DATUM	
VERTICAL	N/A
HORIZONTAL	N/A



THESE PLANS ARE SUBJECT TO SUCH ENGINEERING CHANGES AS MAY BE REQUIRED BY THE FEDERAL HIGHWAY ADMINISTRATION OR THE DIRECTOR OF PROGRAM DEVELOPMENT.
CONSTRUCTION IS TO BE CARRIED ON IN ACCORDANCE WITH THESE PLANS AND THE STANDARD SPECIFICATIONS FOR CONSTRUCTION DATED 2006, AS APPROVED BY THE FEDERAL HIGHWAY ADMINISTRATION ON JUNE 15, 2006 FOR USE ON THIS PROJECT, INCLUDING ALL SUBSEQUENT REVISIONS AND SUCH REVISED SPECIFICATIONS AND SPECIAL PROVISIONS AS ARE INCORPORATED IN THESE PLANS.

DIRECTOR OF PROGRAM DEVELOPMENT	
APPROVED	<i>Evan P. Detrick</i> DATE 8-10-09
PROJECT MANAGER:	AMY GAMBLE, P.E.
PROJECT NAME:	COLCHESTER - HIGHGATE
PROJECT NUMBER:	IMG SIGN (17)
SHEET 1 OF 221 SHEETS	