
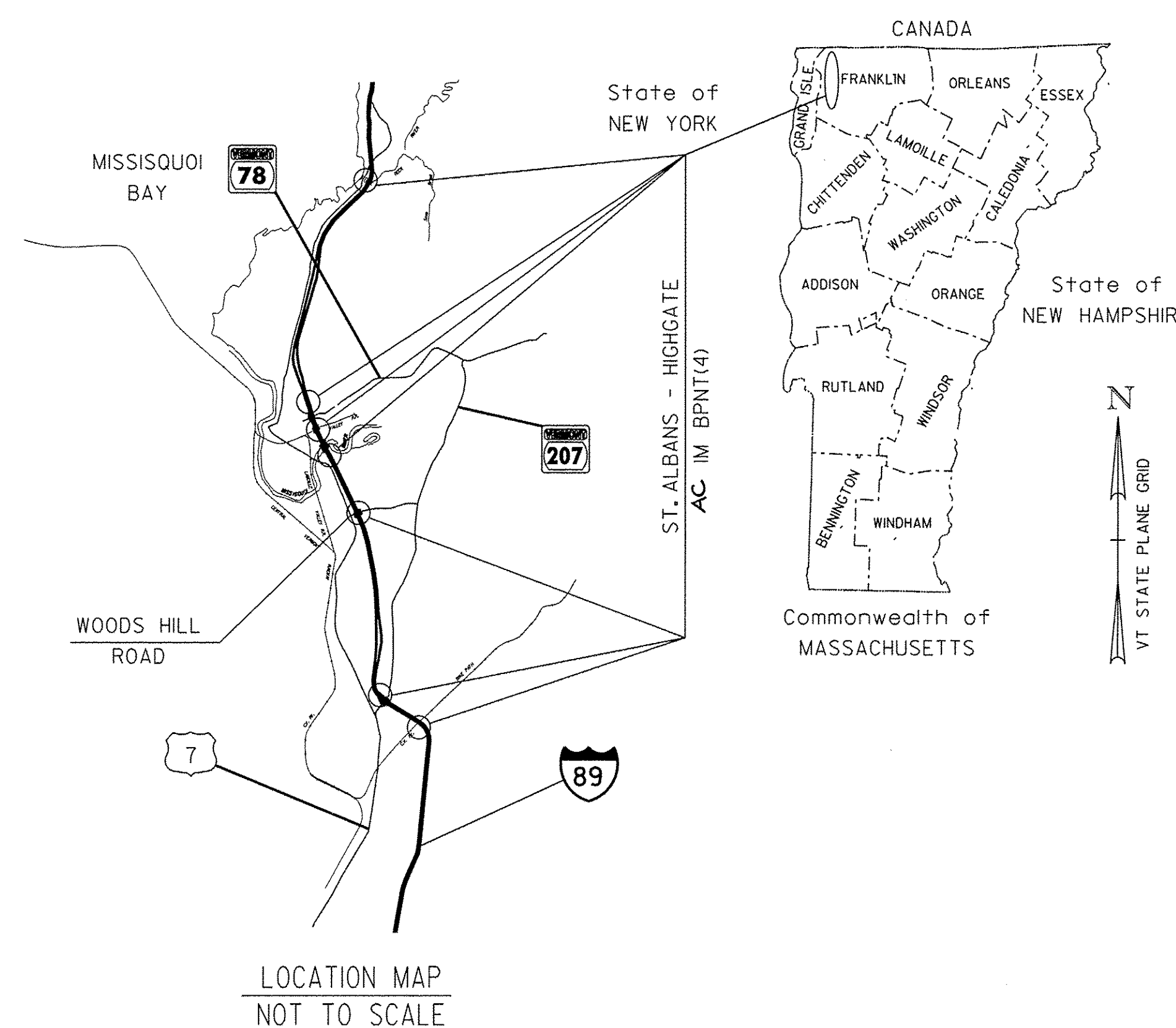


# STATE OF VERMONT AGENCY OF TRANSPORTATION



## PROPOSED IMPROVEMENT BRIDGE PROJECT TOWNS OF ST. ALBANS, SWANTON, AND HIGHGATE COUNTY OF FRANKLIN PROJECT ACIM BPNT(4)



### INDEX OF SHEETS

- 1. TITLE SHEET
- 2.- 5. QUANTITY SHEETS
- 6.- 10. TRAFFIC CONTROL SHEETS
- 10A. PROJECT NOTES AND DETAILS
- 11.- 13. REFERENCE PLANS - BRIDGES 92 N&S
- 14.- 16. REFERENCE PLANS - BRIDGES 93 N&S
- 17.- 19. REFERENCE PLANS - BRIDGES 94 N&S
- 20.- 22. REFERENCE PLANS - BRIDGES 96 N&S
- 23.- 25. REFERENCE PLANS - BRIDGES 97 N&S
- 26.- 28. REFERENCE PLANS - BRIDGES 98 N&S
- 29.- 32. REFERENCE PLANS - BRIDGES 100 N&S

### VAOT STANDARD SHEETS

- E-100 01/02/04
- E-101 05/30/03
- E-102 06/30/03
- E-102A 05/01/04
- E-103 03/01/04
- E-106 03/01/04
- E-107 06/30/03
- E-107A 06/08/09
- E-110 08/08/95
- E-120 08/08/95
- E-121 08/08/95

ROUTE NO.: INTERSTATE 89

BRIDGE NO.: 92N&S, 93N&S, 94N&S, 96N&S, 97N&S, 98N&S, AND 100N&S

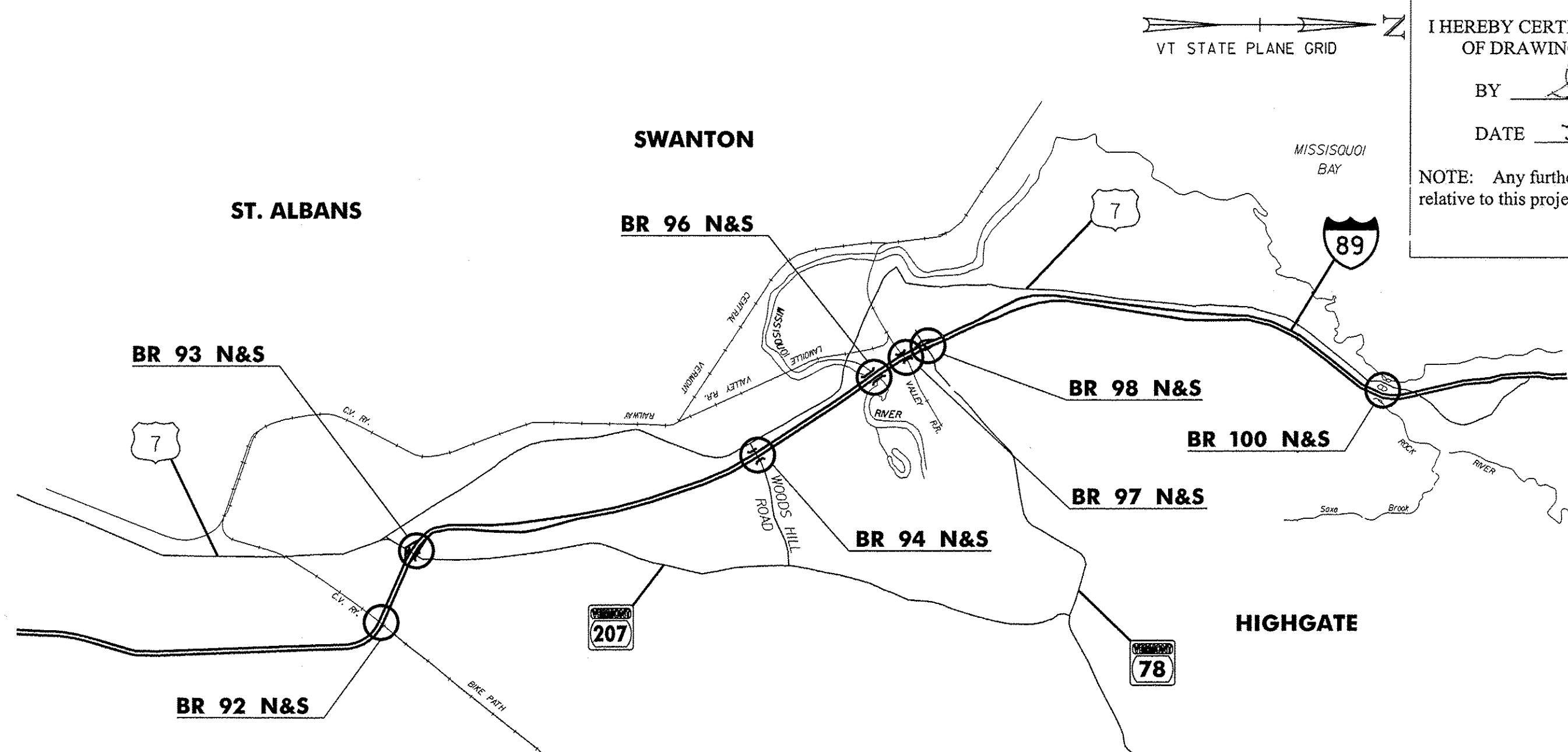
PROJECT LOCATION: ST. ALBANS - BR 92N&S OVER BIKE PATH (C.V. RY.) (MM 116.772)  
 ST. ALBANS - BR 93N&S OVER VT 207 (SA4) (MM 117.633)  
 SWANTON - BR 94N&S OVER TH NO. 3 (WOODS HILL ROAD) (SA3) (MM 121.338)  
 SWANTON - BR 96N&S OVER MISSISQUOI RIVER (MM 122.794)  
 SWANTON - BR 97N&S OVER LV RR (ST. J. & L.C. RR) (MM 123.121)  
 SWANTON - BR 98N&S OVER VT 78 (MM123.368)  
 HIGHGATE - BR 100N&S OVER ROCK RIVER (MM 128.372)

PROJECT DESCRIPTION: THIS PROJECT INVOLVES CLEANING AND REPAINTING THE EXISTING STEEL SUPERSTRUCTURE MEMBERS AND MINOR RELATED WORK.

SURVEYED BY : N/A	
SURVEYED DATE : N/A	
DATUM	
VERTICAL	N/A
HORIZONTAL	N/A

### CONVENTIONAL SYMBOLS

COUNTY LINE	
TOWN LINE	
LIMITS OF ACCESS	
POINT OF ACCESS	
FENCE LINE	
STONE WALL	
TRAVELED WAY	
GUARD RAIL	
RAILROAD	
SURVEY LINE	
CULVERT	
POWER POLE	
TELEPHONE POLE	
TREES	
CONTROL OF ACCESS	
PROPERTY LINE	
R.O.W. TAKING LINE	
SLOPE RIGHTS	
TOP OF CUT	
TOE OF SLOPE	




RECORD PLANS		
CONTRACTOR: HERCULES PAINTING COMPANY, INC. - NEW CASTLE, PA.		
RESIDENT ENGINEER: SCOTT WHEATLEY		
CONSTRUCTION BEGAN: APRIL 12, 2010		
CONSTRUCTION COMPLETE: NOVEMBER 21, 2010		
RECORD PLANS BY: SCOTT WHEATLEY & AMOS KEMPTON		
I HEREBY CERTIFY THAT ALL THE CONSTRUCTION REQUIRED BY THIS SET OF DRAWINGS HAS BEEN ACCOMPLISHED AS INDICATED HEREIN.		
BY <u>Scott Wheatley</u>		RESIDENT ENGINEER
DATE <u>July 28, 2011</u>		
NOTE: Any further information concerning final quantities, amounts or other details relative to this project may be found at Central Files in the electronic archives.		

I-89 BRIDGE NO.	2009 AADTs	
	NORTHBOUND	SOUTHBOUND
92	6200	6200
93	4200	4200
94	4800	4800
96	4800	4800
97	4800	4800
98	1300	1000
100	1600	1600

THESE PLANS ARE SUBJECT TO SUCH ENGINEERING CHANGES AS MAY BE REQUIRED BY THE FEDERAL HIGHWAY ADMINISTRATION OR THE DIRECTOR OF PROGRAM DEVELOPMENT.

CONSTRUCTION IS TO BE CARRIED ON IN ACCORDANCE WITH THESE PLANS AND THE STANDARD SPECIFICATIONS FOR CONSTRUCTION DATED 2006, AS APPROVED BY THE FEDERAL HIGHWAY ADMINISTRATION ON JUNE 15, 2006 FOR USE ON THIS PROJECT, INCLUDING ALL SUBSEQUENT REVISIONS AND SUCH REVISED SPECIFICATIONS AND SPECIAL PROVISIONS AS ARE INCORPORATED IN THESE PLANS.



PLANS PREPARED BY:

**CONSULTING ENGINEERS**  
Inc.

540 Commercial Street Manchester, NH 03101  
 (603) 668-8223 • Fax: (603) 668-8802  
 email: clc@clcengineers.com • www.clcengineers.com  
 Maine • New Hampshire • Vermont

DEPARTMENT OF TRANSPORTATION FEDERAL HIGHWAY ADMINISTRATOR	
APPROVED <u>Tom Kimball</u>	DATE <u>2-9-09</u>
DIRECTOR OF PROGRAM DEVELOPMENT	
APPROVED <u>John Weaver</u>	DATE <u>8-20-09</u>
PROJECT MANAGER : JOHN WEAVER	
PROJECT NAME : ST. ALBANS - HIGHGATE	
PROJECT NUMBER : ACIM BPNT(4)	
SHEET 1 OF 32 SHEETS	

082009