


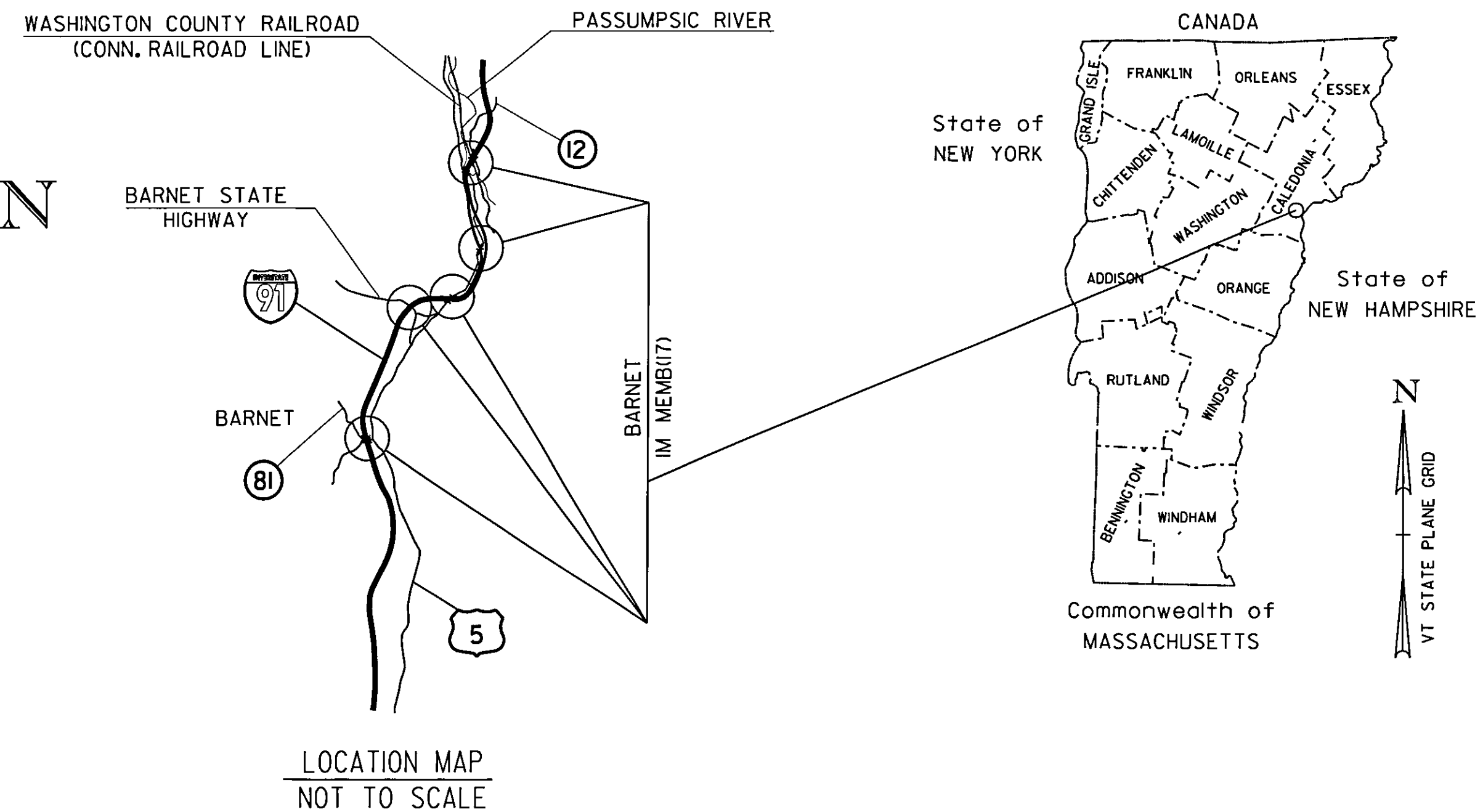
INDEX OF SHEETS

SEE SHEET 2

STATE OF VERMONT
AGENCY OF TRANSPORTATION



PROPOSED IMPROVEMENT
BRIDGE PROJECT
TOWN OF BARNET
COUNTY OF CALEDONIA
PROJECT IM MEMB(17)



RECORD PLANS	
CONTRACTOR	J. P. SICARD, INC. - BARTON, VT.
RESIDENT ENGINEER	JAY STRONG FOR CARL FIELDER
CONSTRUCTION BEGAN	JUNE 5, 2009
CONSTRUCTION COMPLETE	DECEMBER 10, 2010
RECORD PLANS BY	JAY STRONG & C. PIERCE
I HEREBY CERTIFY THAT ALL THE CONSTRUCTION REQUIRED BY THIS SET OF DRAWINGS HAS BEEN ACCOMPLISHED AS INDICATED HEREIN	
BY	<i>Jay Strong</i> RESIDENT ENGINEER
DATE	5-25-2011
NOTE: Any further information concerning final quantities, amounts or other details relative to this project may be found at Central Files in the electronic archives	

ROUTE NO.: INTERSTATE 91

BRIDGE NO.: 70N, 71N, 74N, 76N, 77N, AND 78N

PROJECT LOCATION: BR 70 N OVER TH NO. 81 (GARLAND HILL ROAD) (MM 118.188)
BR 71 N OVER BARNET STATE HIGHWAY(WEST BARNET ROAD) (MM 120.448)
BR 74 N OVER US 5 (MM 121.041)
BR 76 N OVER US 5 (MM 122.584)
BR 77 N OVER US 5 & PASSUMPSIC RIVER (MM 123.217)
BR 78 N OVER WACR-CRL & TH NO. 12 (OLD SILO ROAD) (MM 123.382)

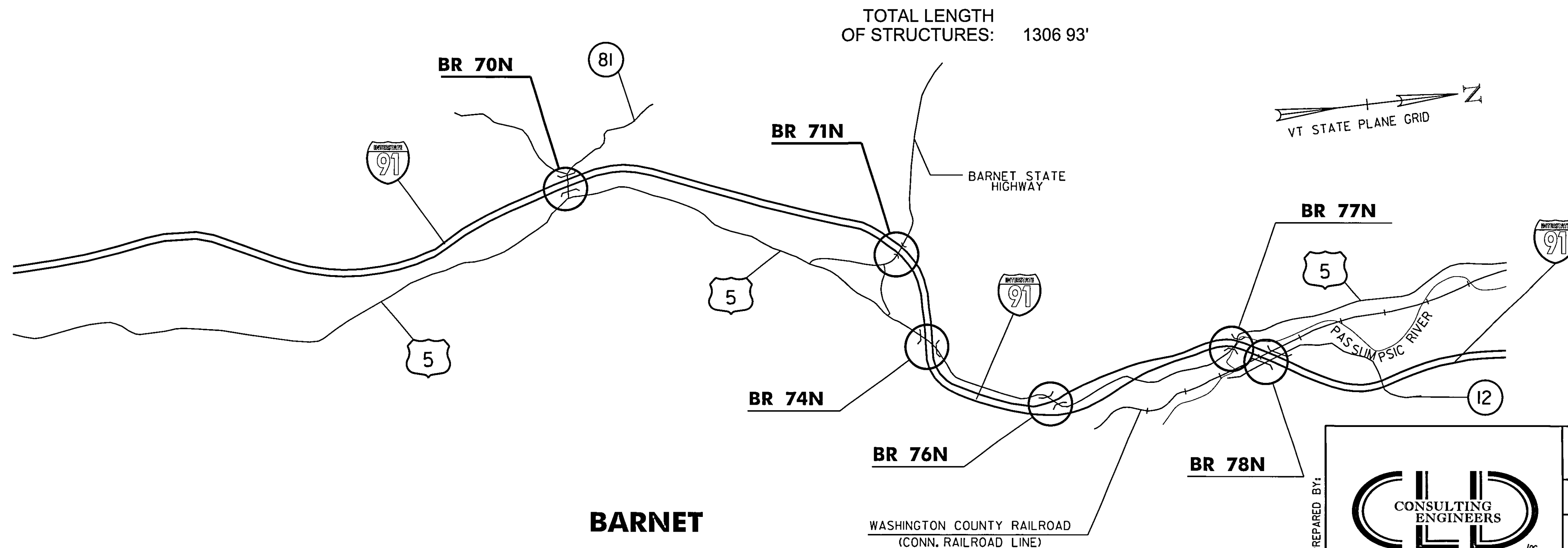
PROJECT DESCRIPTION: THIS PROJECT INVOLVES REMOVING AND REPLACING THE SHEET MEMBRANE WATERPROOFING AND BITUMINOUS CONCRETE PAVEMENT ON THE BRIDGE AND ITS APPROACHES ALONG WITH MINOR RELATED WORK.

LENGTH OF STRUCTURES:

BR 70N	82.27'
BR 71N	117.00'
BR 74N	121.96'
BR 76N	286.69'
BR 77N	428.50'
BR 78N	270.51'

TOTAL LENGTH OF STRUCTURES: 1306.93'

SURVEYED BY : N/A	
SURVEYED DATE : N/A	
DATUM	
VERTICAL	N/A
HORIZONTAL	N/A
CONVENTIONAL SYMBOLS	
COUNTY LINE	
TOWN LINE	
LIMITS OF ACCESS	
POINT OF ACCESS	
FENCE LINE	
STONE WALL	
TRAVELED WAY	
GUARD RAIL	
RAILROAD	
SURVEY LINE	
CULVERT	
POWER POLE	
TELEPHONE POLE	
TREES	
CONTROL OF ACCESS	
PROPERTY LINE	
R.O.W. TAKING LINE	
SLOPE RIGHTS	
TOP OF CUT	
TOE OF SLOPE	



PLANS PREPARED BY:

540 Commercial Street Manchester, NH 03101
603.668-8223 • Fax 603.668-8802
email: clde@cldeengineers.com • www.cldeengineers.com
Maine • New Hampshire • Vermont

DIRECTOR OF PROGRAM DEVELOPMENT

APPROVED: *Richard Farnsworth* DATE: 3-27-09

PROJECT MANAGER: SHERWARD FARNSWORTH

PROJECT NAME: BARNET

PROJECT NUMBER: IM MEMB(17)

SHEET 1 OF 63 SHEETS

THESE PLANS ARE SUBJECT TO SUCH ENGINEERING CHANGES AS MAY BE REQUIRED BY THE FEDERAL HIGHWAY ADMINISTRATION OR THE DIRECTOR OF PROGRAM DEVELOPMENT.

CONSTRUCTION IS TO BE CARRIED ON IN ACCORDANCE WITH THESE PLANS AND THE STANDARD SPECIFICATIONS FOR CONSTRUCTION DATED 2006, AS APPROVED BY THE FEDERAL HIGHWAY ADMINISTRATION ON JUNE 15, 2006 FOR USE ON THIS PROJECT, INCLUDING ALL SUBSEQUENT REVISIONS AND SUCH REVISED SPECIFICATIONS AND SPECIAL PROVISIONS AS ARE INCORPORATED IN THESE PLANS.

