

INDEX OF SHEETS

SEE SHEET 2

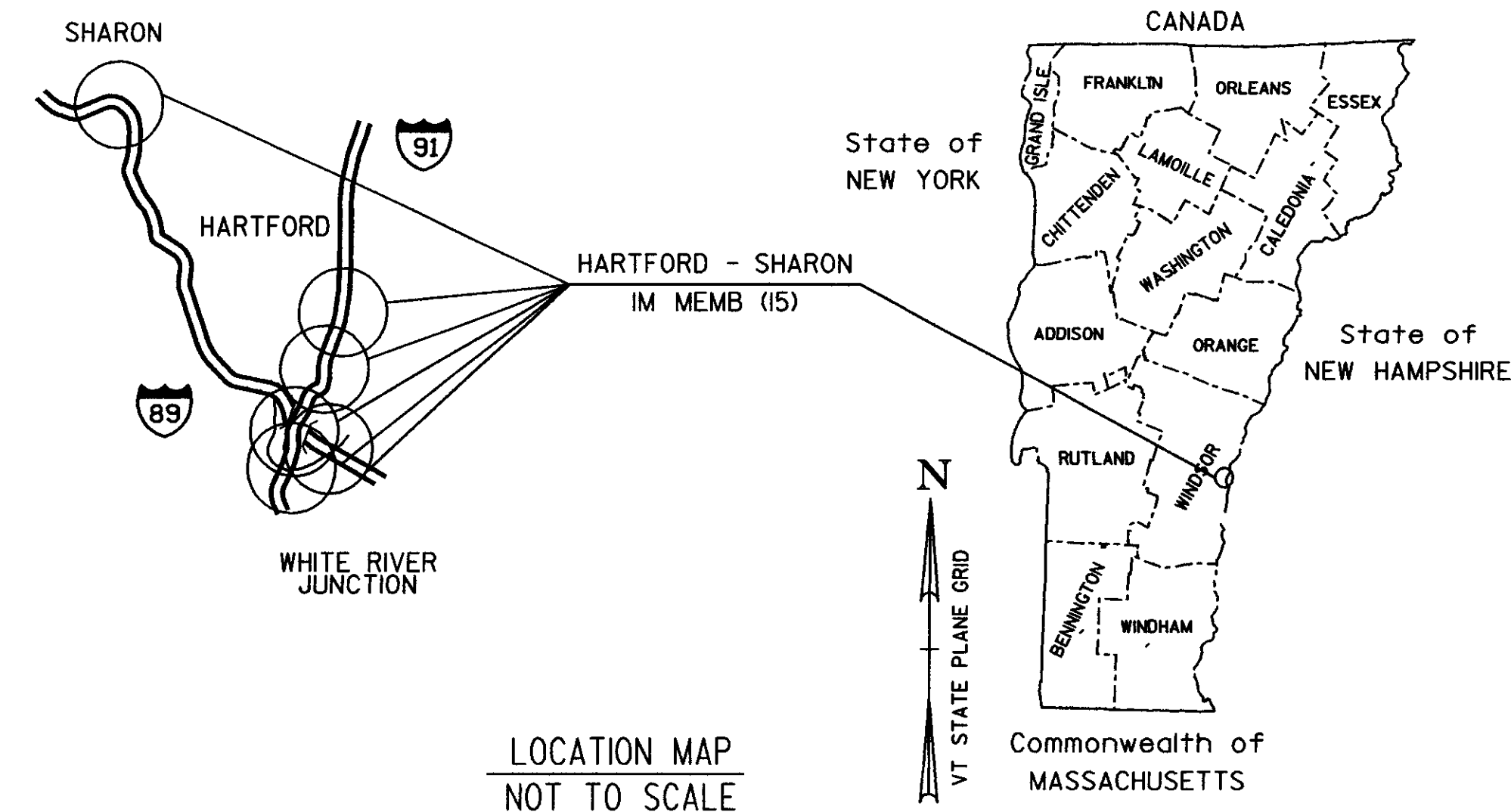
STATE OF VERMONT
AGENCY OF TRANSPORTATION



PROPOSED IMPROVEMENT
BRIDGE PROJECT

TOWNS OF HARTFORD & SHARON
COUNTY OF WINDSOR

BRIDGES NO. 41N&S ON I-91 (HARTFORD), NO. 41C ON I-91 (HARTFORD), NO. 42N&S ON I-91 (HARTFORD), NO. 43S ON I-91 (HARTFORD), NO. 44N&S ON I-91 (HARTFORD) & NO. 15N&S ON I-89 (SHARON)



PROJECT LOCATION:

BRIDGE NO. 41N&S ARE LOCATED ON I-91 (I-91MM 69.7) OVER RAMP C IN THE TOWN OF HARTFORD
BRIDGE NO. 41C IS LOCATED ON I-91 RAMP C (I-91MM 69.5) OVER I-89 IN THE TOWN OF HARTFORD
BRIDGE NO. 42N&S ARE LOCATED ON I-91 (I-91MM 69.8) OVER I-89 IN THE TOWN OF HARTFORD
BRIDGE NO. 43S IS LOCATED ON I-91 (I-91MM 70.2) OVER US 5 IN THE TOWN OF HARTFORD
BRIDGE NO. 44N&S ARE LOCATED ON I-91 (I-91MM 70.9) OVER US 4, NECR, THE WHITE RIVER & VT 14 IN THE TOWN OF HARTFORD
BRIDGE NO. 15N&S ARE LOCATED ON I-89 (I-89 MM 13.4) OVER VT 132 IN THE TOWN OF SHARON

PROJECT DESCRIPTION:

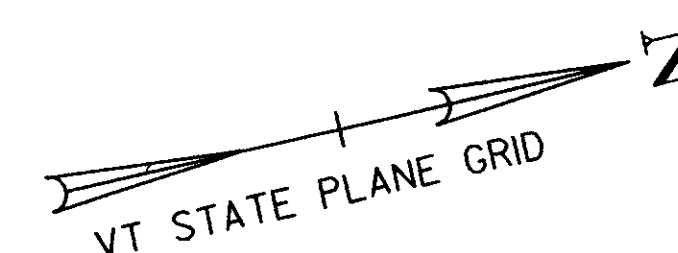
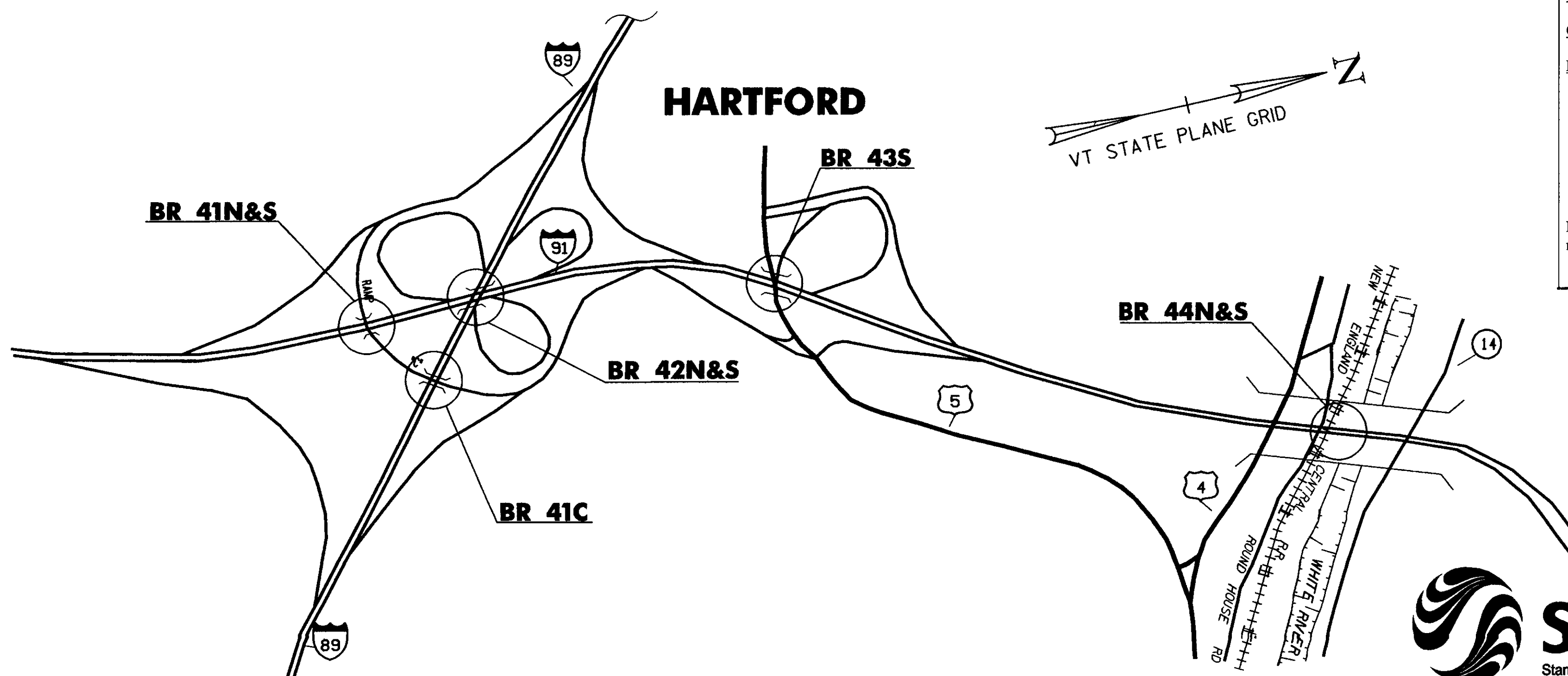
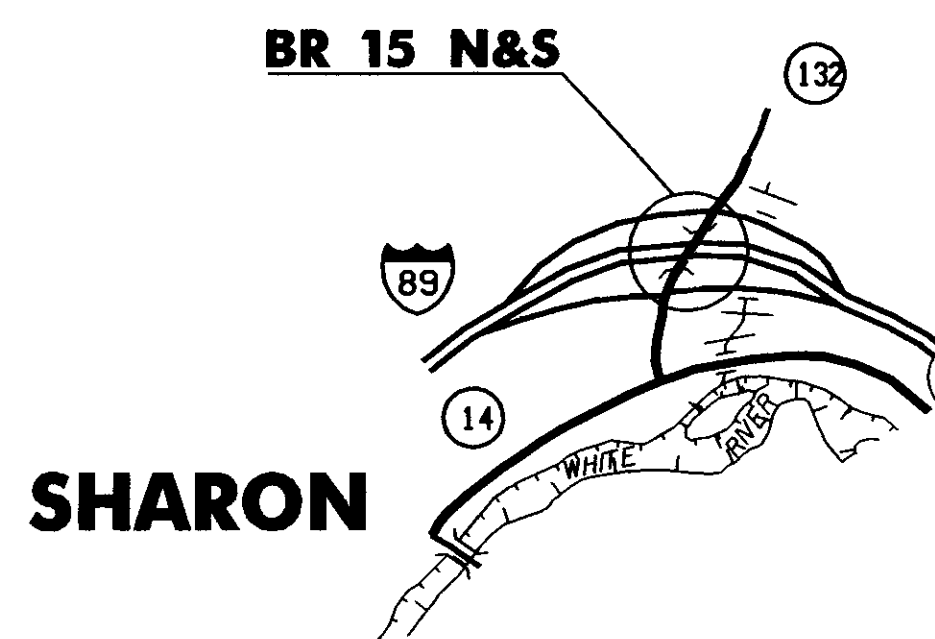
THIS PROJECT INVOLVES REMOVING AND REPLACING THE BITUMINOUS CONCRETE WEARING SURFACE ON THE BRIDGE AND ITS APPROACHES, REMOVING AND REPLACING THE MEMBRANE ON THE BRIDGE DECK AND MINOR ASSOCIATED WORK.

LENGTH OF BRIDGES:

41N 112 FEET, 41S 99 FEET, 41C 228 FEET, 42N 346 FEET, 42S 326 FEET, 43S 202 FEET, 44N 1198 FEET, 44S 1178 FEET, 15N 168 FEET, 15S 176 FEET

TOTAL LENGTH OF BRIDGES:

4033'




RECORD PLANS	
CONTRACTOR	COLD RIVER BRIDGES, LLC- KEENE, NH
RESIDENT ENGINEER	TOM CHASE
CONSTRUCTION BEGAN	APRIL 19, 2010
CONSTRUCTION COMPLETE	DECEMBER 13, 2010
RECORD PLANS BY	TOM CHASE

I HEREBY CERTIFY THAT ALL THE CONSTRUCTION REQUIRED BY THIS SET OF DRAWINGS HAS BEEN ACCOMPLISHED AS INDICATED HEREIN

BY Thomas A. Chase RESIDENT ENGINEER
DATE 05/16/11

NOTE Any further information concerning final quantities, amounts or other details relative to this project may be found at Central Files in the electronic archives

THESE PLANS ARE SUBJECT TO SUCH ENGINEERING CHANGES AS MAY BE REQUIRED BY THE FEDERAL HIGHWAY ADMINISTRATION OR THE DIRECTOR OF PROGRAM DEVELOPMENT.
CONSTRUCTION IS TO BE CARRIED ON IN ACCORDANCE WITH THESE PLANS AND THE STANDARD SPECIFICATIONS FOR CONSTRUCTION DATED 2006, AS APPROVED BY THE FEDERAL HIGHWAY ADMINISTRATION ON JUNE 15, 2006 FOR USE ON THIS PROJECT, INCLUDING ALL SUBSEQUENT REVISIONS AND SUCH REVISED SPECIFICATIONS AND SPECIAL PROVISIONS AS ARE INCORPORATED IN THESE PLANS.



CONVENTIONAL SYMBOLS

COUNTY LINE	
TOWN LINE	
LIMITS OF ACCESS	
POINT OF ACCESS	
FENCE LINE	
STONE WALL	
TRAVELED WAY	
GUARD RAIL	
RAILROAD	
SURVEY LINE	
CULVERT	
POWER POLE	
TELEPHONE POLE	
TREES	
CONTROL OF ACCESS	
PROPERTY LINE	
R.O.W. TAKING LINE	
SLOPE RIGHTS	
TOP OF CUT	
TOE OF SLOPE	

SURVEYED BY : N/A
SURVEYED DATE :

DATUM
VERTICAL N/A
HORIZONTAL N/A

DIRECTOR OF PROGRAM DEVELOPMENT
APPROVED [Signature] DATE 8/5/09
PROJECT MANAGER : SHERWARD G. FARNSWORTH
PROJECT NAME : HARTFORD - SHARON
PROJECT NUMBER : IM MEMB (15)
SHEET 1 OF 47 SHEETS