

STATE OF VERMONT AGENCY OF TRANSPORTATION



PROPOSED IMPROVEMENT TOWNS OF RANDOLPH, ROYALTON, AND HARTFORD COUNTIES OF ORANGE AND WINDSOR PREVENTATIVE MAINTENANCE OF CULVERTS

RECORD PLANS	
CONTRACTOR	MORRILL CONSTRUCTION INC - NORTH HAVERHILL, NH
RESIDENT ENGINEER	CHARLY HARDING
CONSTRUCTION BEGAN	APRIL 30, 2009
CONSTRUCTION COMPLETE	AUGUST 30, 2010
RECORD PLANS BY	CHARLY HARDING & NICK GARBACIK
I HEREBY CERTIFY THAT ALL THE CONSTRUCTION REQUIRED BY THIS SET OF DRAWINGS HAS BEEN ACCOMPLISHED AS INDICATED HEREIN	
BY	<i>Charly Harding</i> RESIDENT ENGINEER
DATE	01/21/11
NOTE Any further information concerning final quantities, amounts or other details relative to this project may be found at Central Files in the electronic archives	

INDEX OF SHEETS

- 1 TITLE SHEET
- 2 TYPICAL SECTIONS
- 3-4 QUANTITY SHEETS
- 5 PROJECT NOTES
- 6 HARTFORD 189 - BR. NO. 9-1 LAYOUT SHEET
- 7 HARTFORD 189 - BR. NO. 9-2 LAYOUT SHEET
- 8 ROYALTON 189 - BR. NO. 20-4 LAYOUT SHEET
- 9 RANDOLPH 189 - BR. NO. 29-1D LAYOUT SHEET
- 10 EPSC NARRATIVE
- 11 HEADWALL DETAIL SHEET
- 12 REINFORCING STEEL SCHEDULE
- 13-20 REFERENCE SHEETS

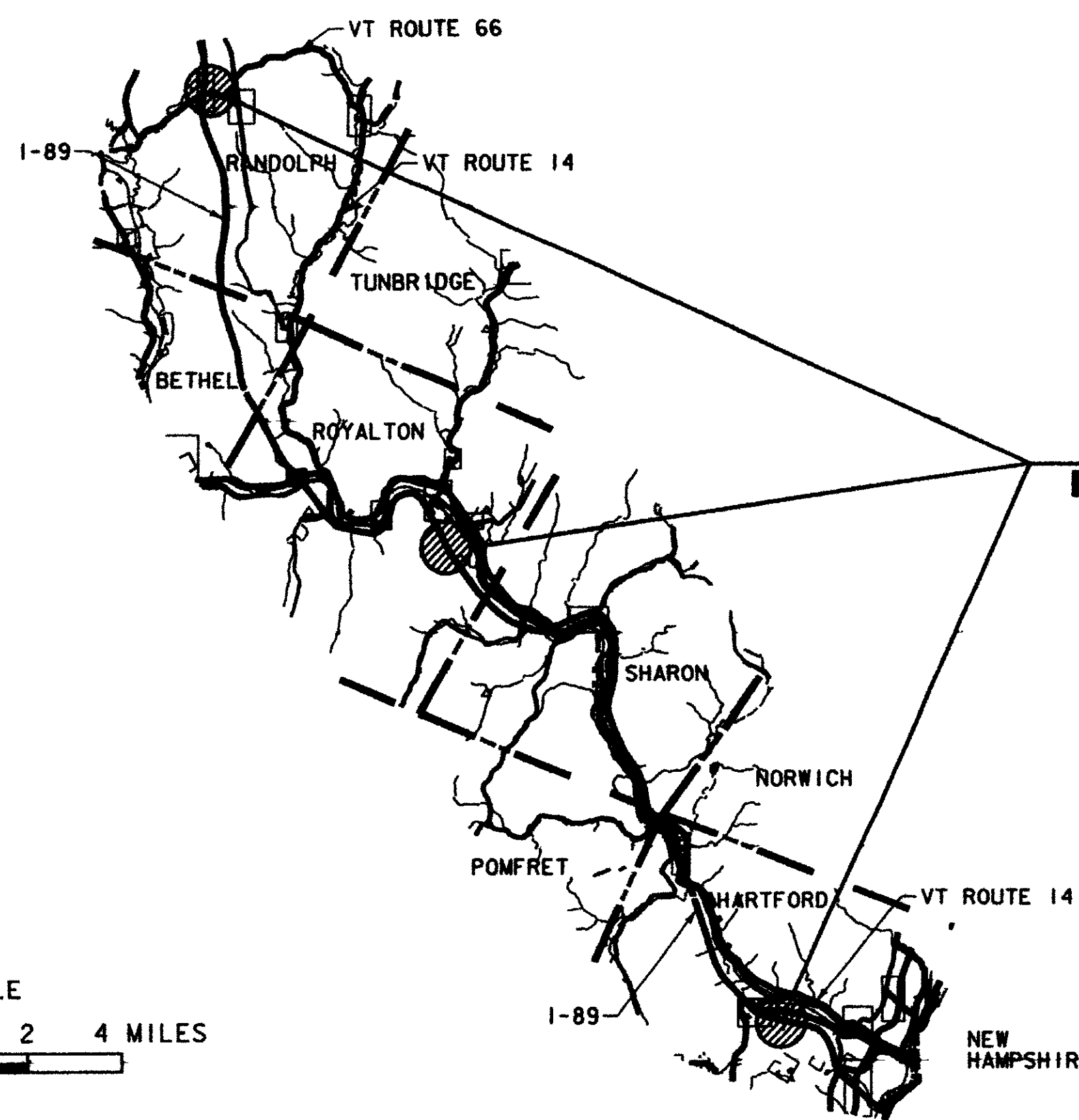
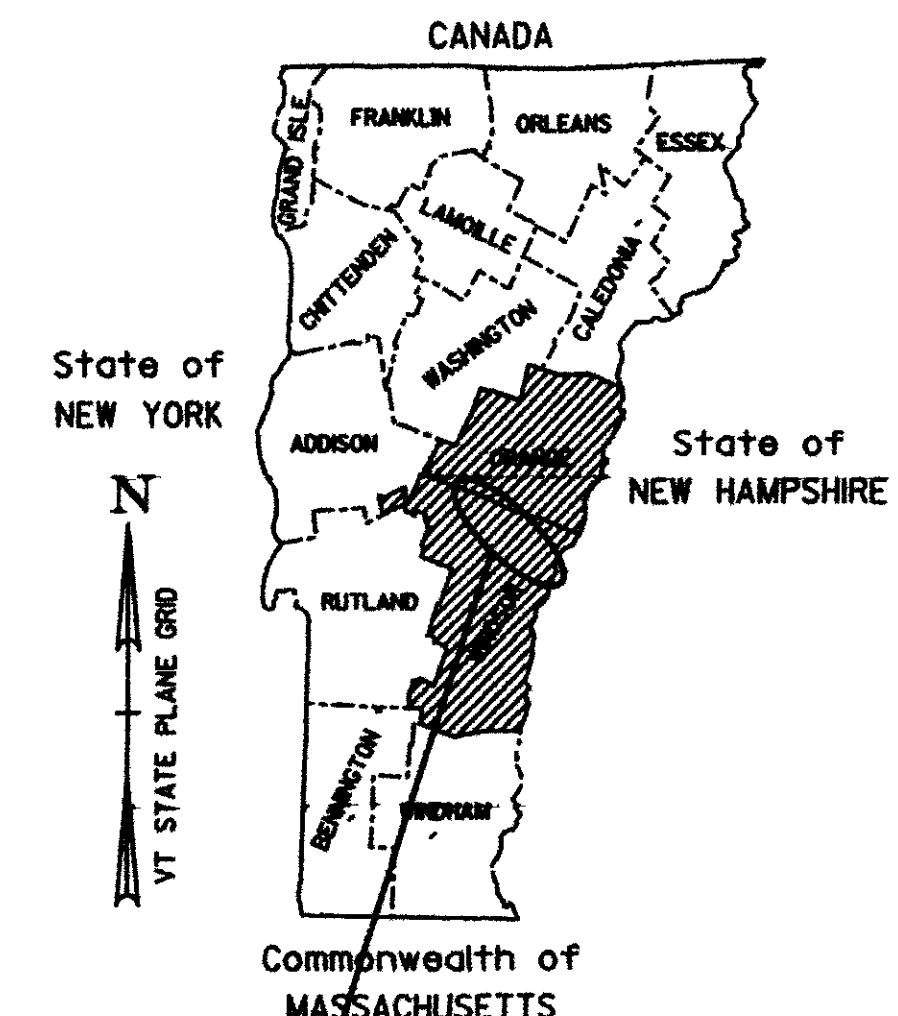
VAOT STANDARDS FOR CONSTRUCTION

E-100 CONSTRUCTION APPROACH SIGNS	01-02-2004
E-100A SIDE ROAD CONSTRUCTION - APPROACH SIGNS	01-02-2004
E-101 CONSTRUCTION SIGN DETAILS	05-30-2003
E-102 CONSTRUCTION SIGN DETAILS	06-30-2003
E-102A CONSTRUCTION SIGN DETAILS	05-01-2004
E-103 MAINLINE TRAFFIC CONTROL DIVIDED HIGHWAY ONE LANE CLOSED	03-01-2004
E-106 TRAFFIC CONTROL - MISCELLANEOUS DETAILS	03-01-2004
E-107 DELINEATION, BARRICADES AND DETOURS FOR CONSTRUCTION AREAS	06-30-2003
E-107A BREAKAWAY BARRICADE DETAILS	08-08-1995
E-111 MINOR MAINTENANCE OPERATIONS	03-11-1997
E-120 STANDARD SIGN PLACEMENT EXPRESSWAY AND FREEWAY	08-08-1995
E-121 STANDARD SIGN PLACEMENT CONVENTIONAL ROAD	08-08-1995


PROJECT LOCATION : THE FOLLOWING CULVERTS ALONG THE INTERSTATE 89 CORRIDOR WITH LOCATIONS IN THE TOWNS OF RANDOLPH, ROYALTON, AND HARTFORD:

HARTFORD BR. NO. 9-1 MILE MARKER 4.9
 HARTFORD BR. NO. 9-2 MILE MARKER 5.2
 ROYALTON BR. NO. 20-4 MILE MARKER 17.0
 RANDOLPH BR. NO. 29-1D AT EXIT 4 ON RAMP D

PROJECT DESCRIPTION : PREVENTATIVE MAINTENANCE TO EXISTING CULVERTS INCLUDING THE INSTALLATION OF PIPE-LINERS AND CHANNEL STABILIZATION.



PROJECT LOCATION
HARTFORD-SHARON IM 089-1(55)

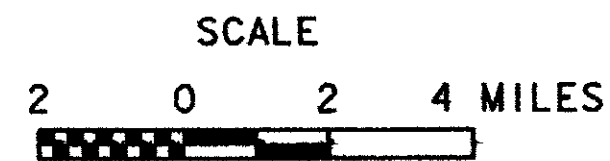


CONVENTIONAL SYMBOLS

COUNTY LINE	
TOWN LINE	
LIMITS OF ACCESS	
POINT OF ACCESS	
FENCE LINE	
STONE WALL	
TRAVELED WAY	
GUARD RAIL	
RAILROAD	
SURVEY LINE	
CULVERT	
POWER POLE	
TELEPHONE POLE	
TREES	
CONTROL OF ACCESS	
PROPERTY LINE	
R.O.W. TAKING LINE	
SLOPE RIGHTS	
TOP OF CUT	
TOE OF SLOPE	

engineering planning management development

SURVEYED BY :	N/A
SURVEYED DATE :	N/A
DATUM	
VERTICAL	N/A
HORIZONTAL	N/A



THESE PLANS ARE SUBJECT TO SUCH ENGINEERING CHANGES AS MAY BE REQUIRED BY THE FEDERAL HIGHWAY ADMINISTRATION OR THE DIRECTOR OF PROGRAM DEVELOPMENT.

CONSTRUCTION IS TO BE CARRIED ON IN ACCORDANCE WITH THESE PLANS AND THE STANDARD SPECIFICATIONS FOR CONSTRUCTION DATED 2006, AS APPROVED BY THE FEDERAL HIGHWAY ADMINISTRATION ON JUNE 15, 2006 FOR USE ON THIS PROJECT, INCLUDING ALL SUBSEQUENT REVISIONS AND SUCH REVISED SPECIFICATIONS AND SPECIAL PROVISIONS AS ARE INCORPORATED IN THESE PLANS.

DIRECTOR OF PROGRAM DEVELOPMENT	
APPROVED <i>[Signature]</i>	DATE 1-12-09
PROJECT MANAGER : DANNY R. LANDRY	
PROJECT NAME : HARTFORD-SHARON	
PROJECT NUMBER : 1M 089-1 (55)	
SHEET 1 OF 20 SHEETS	

VAOT FILES\089-1(55) - 1/21/09 11:20 AM