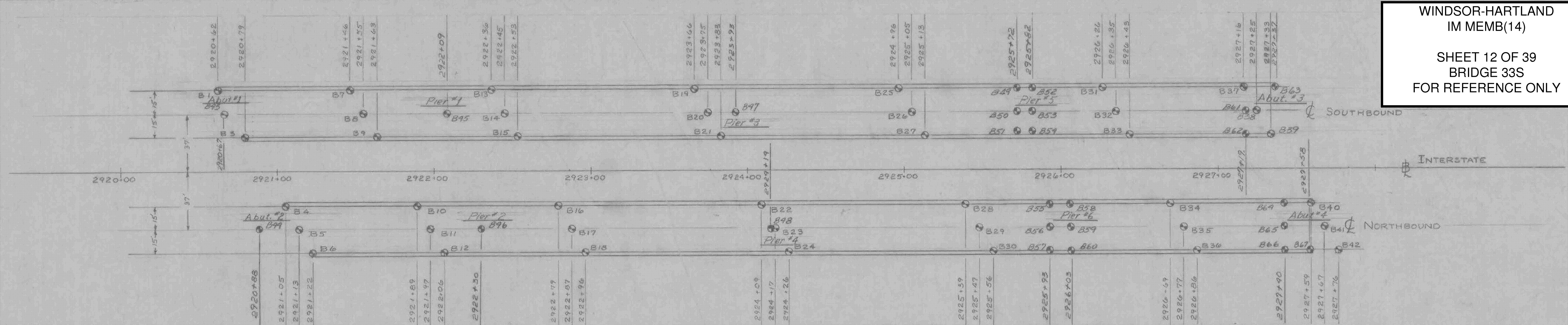
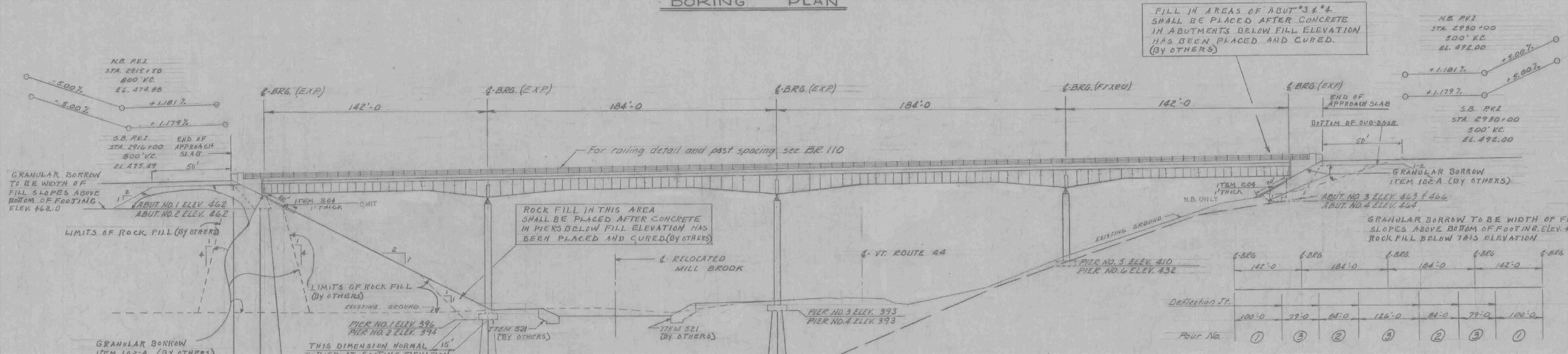


BORING PLAN



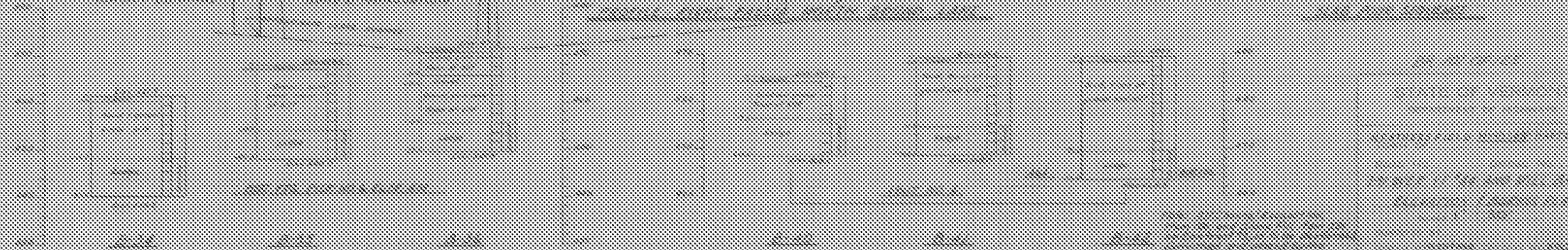
FILL IN AREAS OF ABUT*3 & 4 SHALL BE PLACED AFTER CONCRETE IN ABUTMENTS BELOW FILL ELEVATION HAS BEEN PLACED AND CURED. (BY OTHERS)



SLAB POUR SEQUENCE

Span	Span 1	Span 2	Span 3	Span 4
Length	142'-0"	184'-0"	184'-0"	142'-0"
Deflection (ft)	100'-0"	79'-0"	84'-0"	79'-0"
Pour No.	①	③	②	④

PROFILE - RIGHT FASCIA NORTH BOUND LANE



Note: All Channel Excavation, Item 106, and Stone Fill, Item 526 on Contract #3, is to be performed, furnished and placed by the Contract #2 Contractor

BR. 101 OF 125

STATE OF VERMONT
DEPARTMENT OF HIGHWAYS

WEATHERS FIELD - WINDSOR - HARTLAND
TOWN OF

ROAD NO. _____ BRIDGE NO. _____
I-91 OVER VT #44 AND MILL BROOK

ELEVATION & BORING PLAN
SCALE 1" = 30'

SURVEYED BY _____
DRAWN BY RSH:rlr CHECKED BY AGC: # _____

PROJECT NO. I 91-1(21) Cont. #5
SHEET 11 OF 57
Sheet 115 of