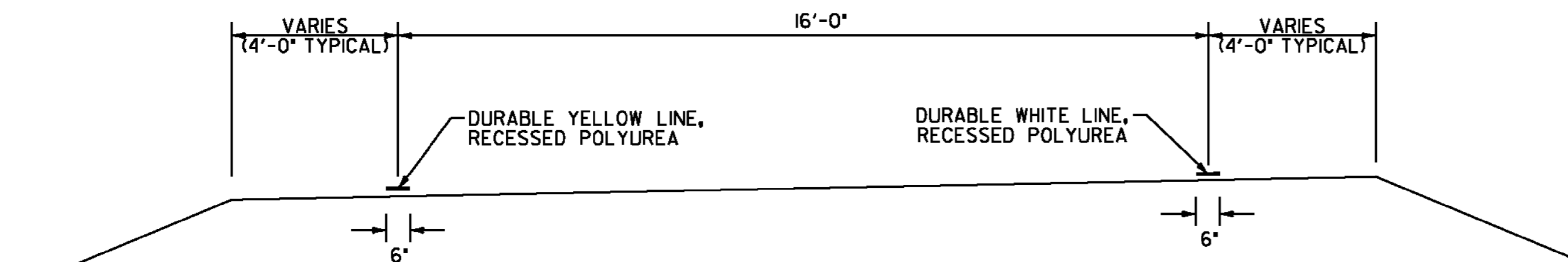


PAVEMENT MARKING PLACEMENT DETAIL - MAINLINE

DETAIL SHOWN FOR NORTHBOUND TYPICAL FACING NORTH (WITH STATIONING)



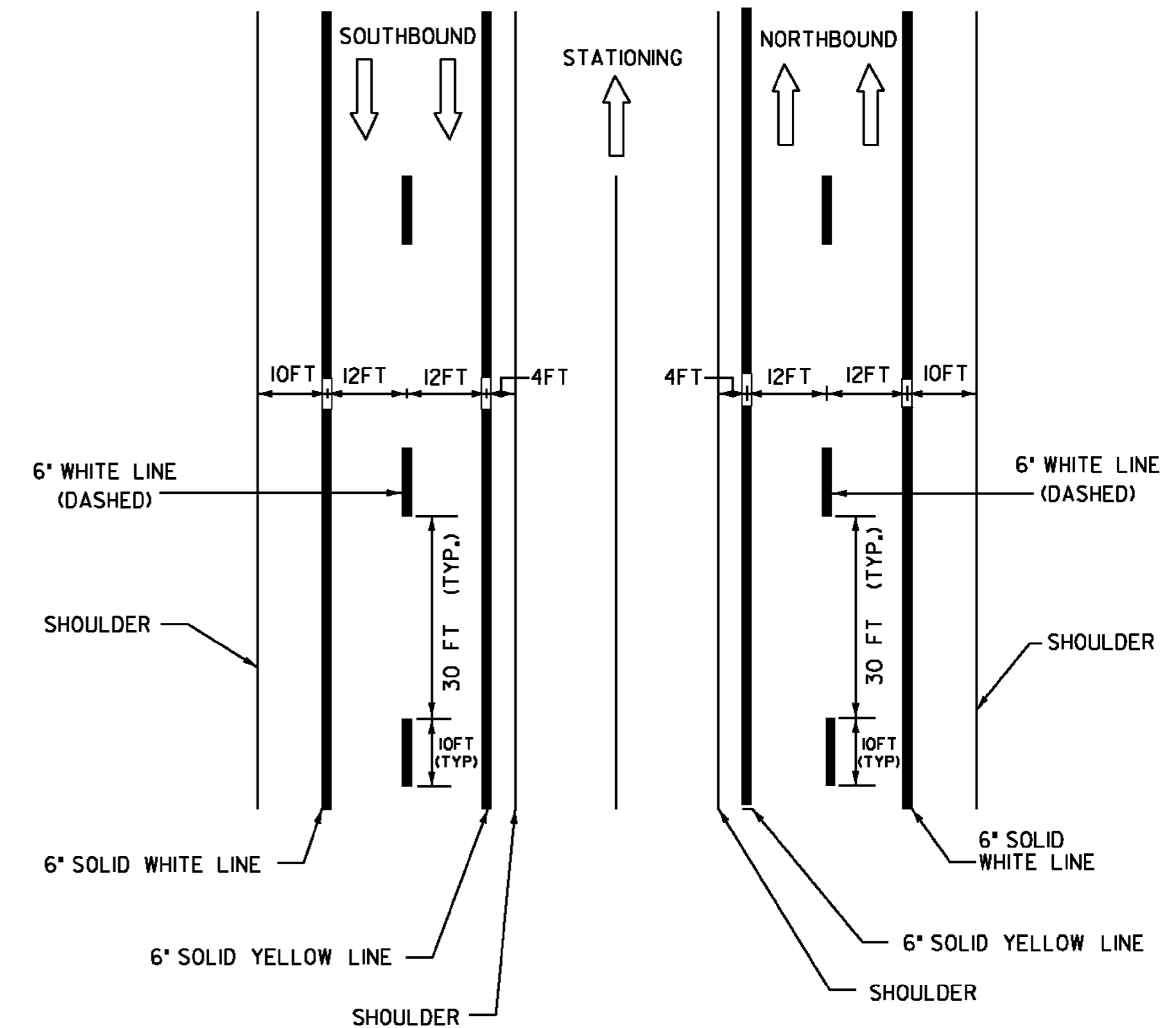
PAVEMENT MARKING PLACEMENT DETAIL - RAMPS

DETAIL SHOWN FACING DIRECTION OF TRAVEL

PAVEMENT MARKING LAYOUT TABLE

(FOR LENGTHS OF THE INTERCHANGE RAMPS SEE THE LAYOUT SHEETS)

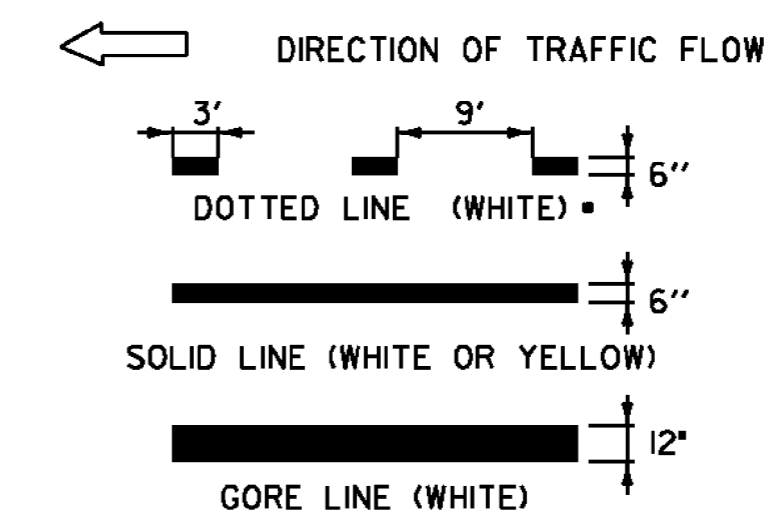
LOCATION	(SOLID) DURABLE 6 INCH WHITE LINE, RECESSED POLYUREA	(DASHED) DURABLE 6 INCH WHITE LINE, RECESSED POLYUREA	(DOTTED) DURABLE 6 INCH WHITE LINE, RECESSED POLYUREA	(SOLID) DURABLE 6 INCH YELLOW LINE, RECESSED POLYUREA	(SOLID) DURABLE 12 INCH WHITE LINE, RECESSED POLYUREA
NB MM 155.989 TO 163.000 SB MM 155.987 TO 163.000 156.006 .010	RIGHT	CENTERLINE		LEFT	
INTERCHANGE NO. 25					
RAMP D	RIGHT			LEFT	
NB ACCELERATION LANE			LEFT		DBL LEFT (MERGE)
RAMP C	RIGHT			LEFT	
SB DECELERATION LANE			LEFT		DBL LEFT INCLUDING CHEVRONS
INTERCHANGE NO. 26					
RAMP C	RIGHT			LEFT	
NB DECELERATION LANE			LEFT		DBL LEFT INCLUDING CHEVRONS
RAMP B	RIGHT			LEFT	
SB ACCELERATION LANE			LEFT		DBL LEFT (MERGE)
RAMP D	RIGHT			LEFT	
NB ACCELERATION LANE			LEFT		DBL LEFT (MERGE)
RAMP A	RIGHT			LEFT	
SB DECELERATION LANE			LEFT		DBL LEFT INCLUDING CHEVRONS



PAVEMENT MARKING LINE DETAILS

SEE MAINLINE AND INTERCHANGE LAYOUT SHEETS FOR LOCATIONS AND MATERIALS

MAINLINE LEGEND



NOT TO SCALE

PAVEMENT MARKING LAYOUT & DETAIL SHEET

PROJECT NAME: BARTON-IRASBURG
PROJECT NUMBER: IM 091-3(48)

FILE NAME: p07a286.dgn
PROJECT LEADER: JLL
DESIGNED BY: STANTEC
IPARM FILE: p07a286pmd.i

PLOT DATE: 06-JUL-2011
DRAWN BY: STANTEC
CHECKED BY: STANTEC
SHEET 36 OF 40

