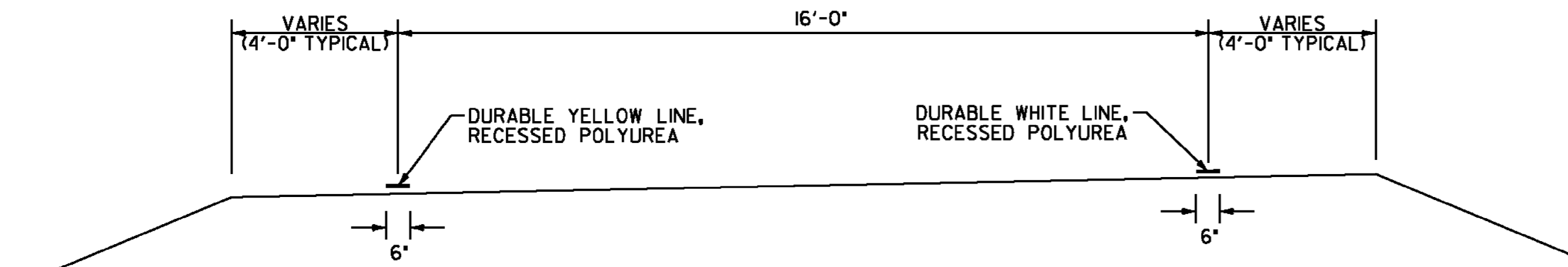


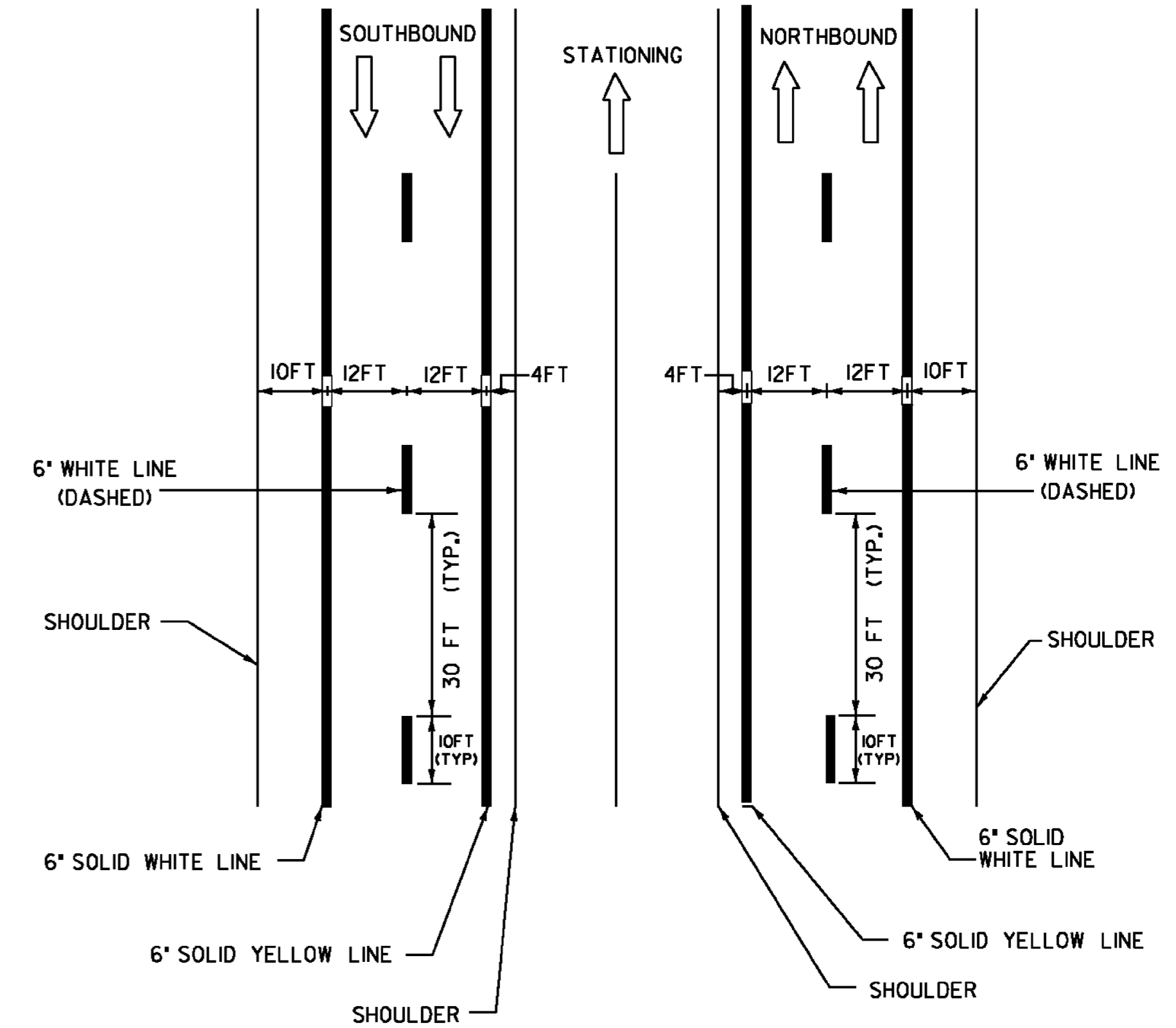
**PAVEMENT MARKING PLACEMENT DETAIL - MAINLINE**  
 DETAIL SHOWN FOR NORTHBOUND TYPICAL FACING NORTH (WITH STATIONING)



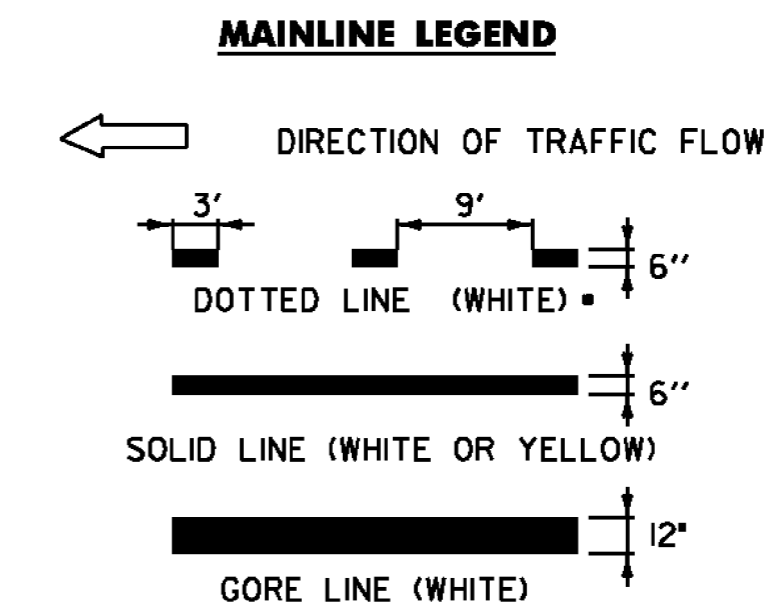
**PAVEMENT MARKING PLACEMENT DETAIL - RAMPS**  
 DETAIL SHOWN FACING DIRECTION OF TRAVEL

**PAVEMENT MARKING LAYOUT TABLE**  
 (FOR LENGTHS OF THE INTERCHANGE RAMPS SEE THE LAYOUT SHEETS)

LOCATION	(SOLID) DURABLE 6 INCH WHITE LINE, RECESSED POLYUREA	(DASHED) DURABLE 6 INCH WHITE LINE, RECESSED POLYUREA	(DOTTED) DURABLE 6 INCH WHITE LINE, RECESSED POLYUREA	(SOLID) DURABLE 6 INCH YELLOW LINE, RECESSED POLYUREA	(SOLID) DURABLE 12 INCH WHITE LINE, RECESSED POLYUREA
NB MM <del>155.989</del> TO 163.000 155.987 TO 163.000	RIGHT	CENTERLINE		LEFT	
SB MM <del>155.987</del> TO 163.000 156.006 TO .010	LEFT	CENTERLINE		RIGHT	
<b>INTERCHANGE NO. 25</b>					
RAMP D	RIGHT			LEFT	
NB ACCELERATION LANE			LEFT		DBL LEFT (MERGE)
RAMP C	RIGHT			LEFT	
SB DECELERATION LANE			LEFT		DBL LEFT INCLUDING CHEVRONS
<b>INTERCHANGE NO. 26</b>					
RAMP C	RIGHT			LEFT	
NB DECELERATION LANE			LEFT		DBL LEFT INCLUDING CHEVRONS
RAMP B	RIGHT			LEFT	
SB ACCELERATION LANE			LEFT		DBL LEFT (MERGE)
RAMP D	RIGHT			LEFT	
NB ACCELERATION LANE			LEFT		DBL LEFT (MERGE)
RAMP A	RIGHT			LEFT	
SB DECELERATION LANE			LEFT		DBL LEFT INCLUDING CHEVRONS



**PAVEMENT MARKING LINE DETAILS**  
 SEE MAINLINE AND INTERCHANGE LAYOUT SHEETS FOR LOCATIONS AND MATERIALS



NOT TO SCALE

**PAVEMENT MARKING LAYOUT & DETAIL SHEET**

PROJECT NAME: BARTON-IRASBURG	PLOT DATE: 06-JUL-2011
PROJECT NUMBER: IM 091-3(48)	DRAWN BY: STANTEC
FILE NAME: p07a286.dgn	CHECKED BY: STANTEC
PROJECT LEADER: JLL	SHEET 36 OF 40
DESIGNED BY: STANTEC	
IPARM FILE: p07a286pmd.i	

