


INDEX OF SHEETS

1. TITLE SHEET
2. TYPICAL SECTION - PAVER PLACED SURFACE TREATMENT
3. MISCELLANEOUS DETAILS SHEET
4. QUANTITY SHEET
5. INTERCHANGE DETAIL SHEET
- 6.-9. TEMPORARY CONSTRUCTION SIGNING SHEETS
10. PAVEMENT MARKING DETAIL SHEET
- 11.-12. DIG SAFE INFORMATION SHEETS
13. ROUGHNESS DATA INFORMATION SHEET
14. RUTTING DATA INFORMATION SHEET

STANDARDS

E-100	CONSTRUCTION APPROACH SIGNS	01/02/04
E-101	CONSTRUCTION SIGN DETAILS	05/30/03
E-102	CONSTRUCTION SIGN DETAILS	06/30/03
E-102A	CONSTRUCTION SIGN DETAILS	05/01/04
E-103	MAINLINE TRAFFIC CONTROL DIVIDED HIGHWAY ONE LANE CLOSED	03/01/04
E-105	TRAFFIC CONTROL FOR CONSTRUCTION VEHICLE U-TURNS ON DIVIDED HIGHWAY	05/01/04
E-106	TRAFFIC CONTROL - MISCELLANEOUS DETAILS	03/01/04
E-107A	BREAKAWAY BARRICADE DETAILS	08/08/95
E-150	WARNING SIGN DETAILS	05/01/04
E-191	PAVEMENT MARKING DETAILS	02/01/99
E-193	PAVEMENT MARKING DETAILS	08/18/95

STATE OF VERMONT AGENCY OF TRANSPORTATION


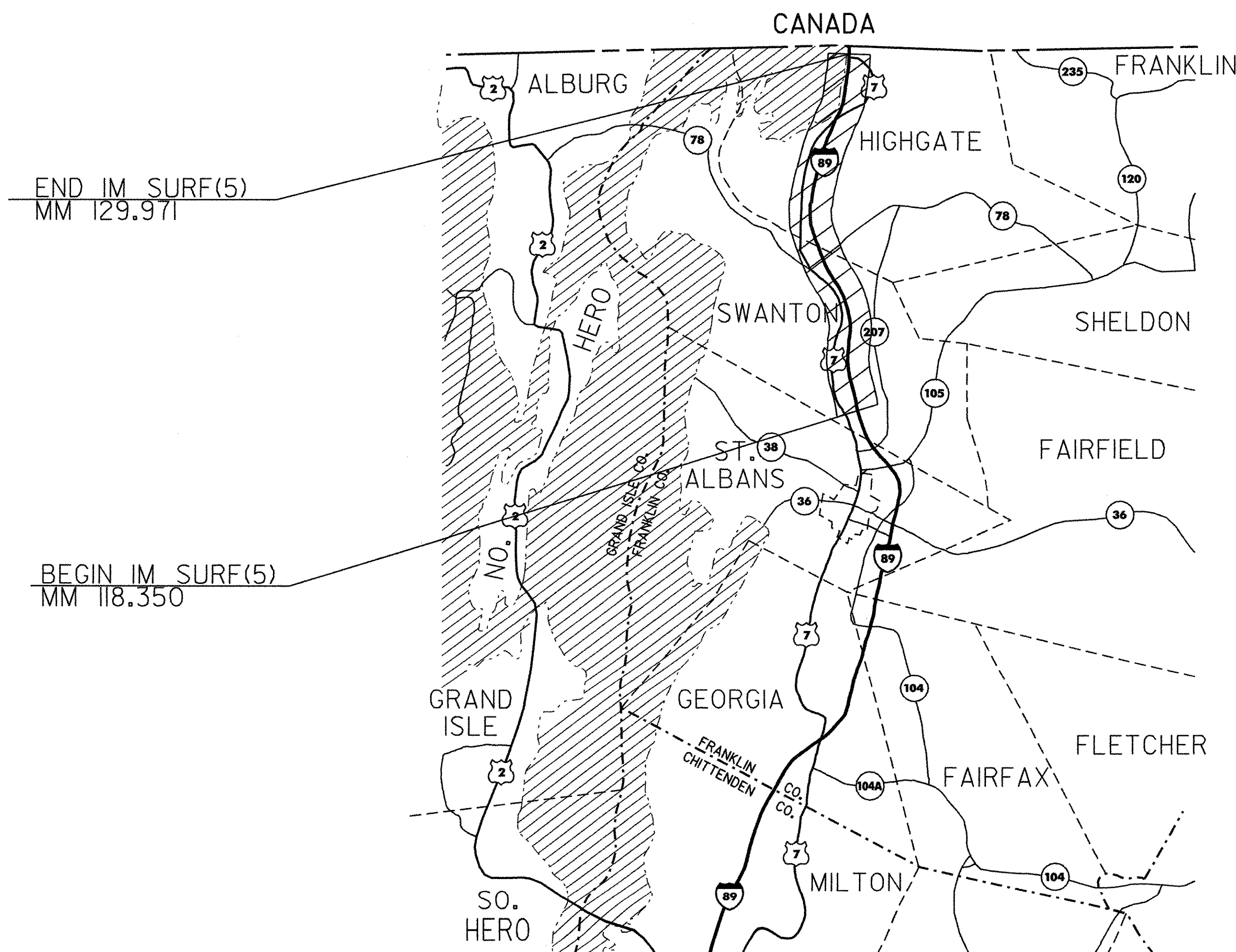
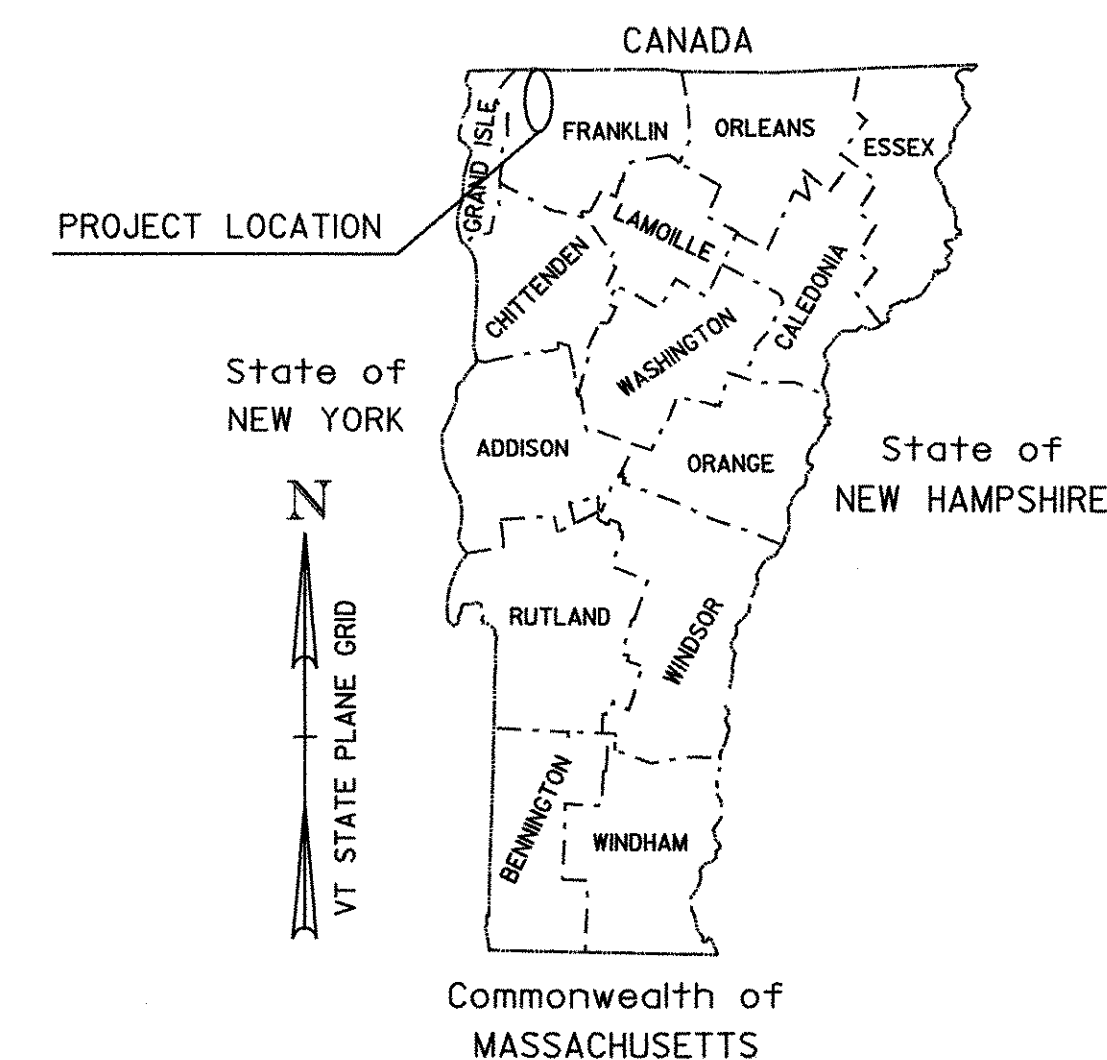


PROPOSED IMPROVEMENT TOWNS OF SWANTON AND HIGHGATE COUNTY OF FRANKLIN INTERSTATE ROUTE 89

BEGINNING AT MM 118.350 ON THE SOUTHBOUND LANES IN THE TOWN OF SWANTON
AND EXTENDING 11.621 MILES NORTH TO MM 129.971 IN THE TOWN OF HIGHGATE.

LENGTH OF PROJECT = 11.621 MILES
LENGTH OF ROADWAY = 11.621 MILES

WORK TO BE PERFORMED UNDER THIS PROJECT INCLUDES THE CONSTRUCTION OF A
PREVENTATIVE MAINTENANCE TREATMENT SITE ON THE EXISTING INTERSTATE TYPICAL.



RECORD PLANS	
CONTRACTOR:	THE GORMAN GROUP, LLC - ALBANY, NY
RESIDENT ENGINEER:	DELVIN WARNER
CONSTRUCTION BEGAN:	AUGUST 11, 2008
CONSTRUCTION COMPLETE:	SEPTEMBER 18, 2008
RECORD PLANS BY:	D. WARNER & N. GARBACIK
I HEREBY CERTIFY THAT ALL THE CONSTRUCTION REQUIRED BY THIS SET OF DRAWINGS HAS BEEN ACCOMPLISHED AS INDICATED HEREIN.	
BY:	<i>Delvin Warner</i> RESIDENT ENGINEER
DATE:	09/09/09
NOTE: Any further information concerning final quantities, amounts or other details relative to this project may be found at Central Files in the electronic archives.	

TRAFFIC DATA			
I-89 SOUTHBOUND		AADT	
		2008	2018
SECTION #1	(BEGIN PROJECT TO EXIT #21)	5000	6000
SECTION #2	(EXIT #21 TO CANADIAN BORDER)	1700	2100

CONVENTIONAL SIGNS	
COUNTY LINE	---
TOWN LINE	- - - - -
LIMITS OF ACCESS	○-○-○-○
POINT OF ACCESS	X
FENCE LINE	-x-x-
STONE WALL	o-o-o-o-o
TRAVELED WAY	- - - - -
GUARD RAIL	o-o-o-o-o
RAILROAD	+
SURVEY LINE	+
CULVERT	- - - - -
POWER POLE	⊕
TELEPHONE POLE	⊕
TREES	⊗
CONTROL OF ACCESS	///
PROPERTY LINE	---
R.O.W. TAKING LINE	---
SLOPE RIGHTS	○ SR
TOP OF CUT	△
TOE OF SLOPE	○

DATUM	
VERTICAL	N/A
HORIZONTAL	N/A

THESE PLANS ARE SUBJECT TO SUCH ENGINEERING CHANGES AS MAY BE REQUIRED BY THE FEDERAL HIGHWAY ADMINISTRATION OR THE DIRECTOR OF PROGRAM DEVELOPMENT. CONSTRUCTION IS TO BE CARRIED ON IN ACCORDANCE WITH THESE PLANS AND THE STANDARD SPECIFICATIONS FOR CONSTRUCTION DATED 2006, AS APPROVED BY THE FEDERAL HIGHWAY ADMINISTRATION ON JANUARY 15, 2006 FOR USE ON THIS PROJECT, INCLUDING ALL SUBSEQUENT REVISIONS AND SUCH REVISED SPECIFICATIONS AND SPECIAL PROVISIONS AS ARE INCORPORATED IN THESE PLANS.

APPROVED _____ DATE _____	
DIRECTOR OF PROGRAM DEVELOPMENT	
PROJECT MANAGER: DOMEY	
PROJECT SWANTON - HIGHGATE IM SURF (5)	
SHEET 1 OF 14 SHEETS	