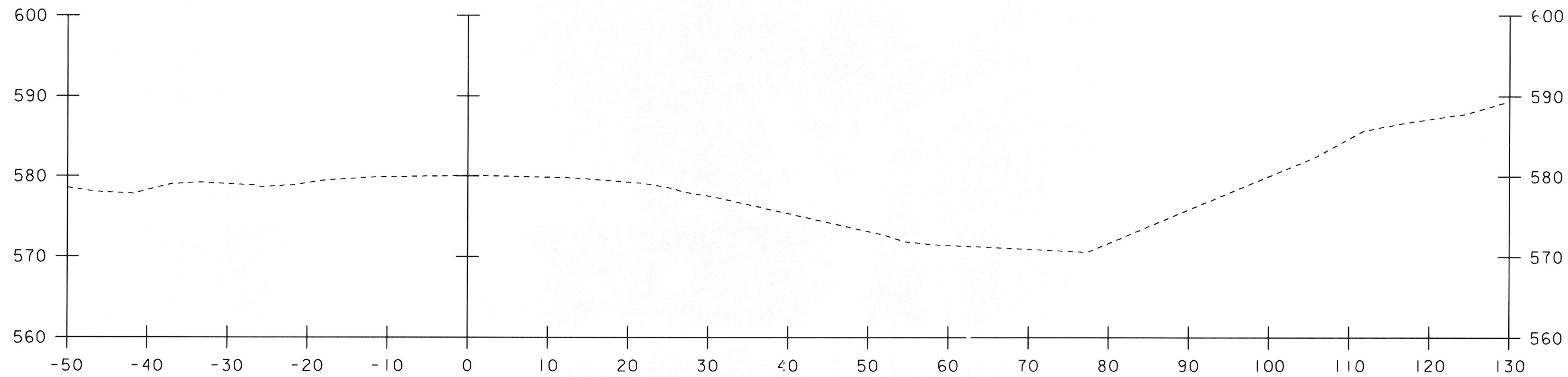



1838+50 ✓



1838+00  
BEGIN PROJECT

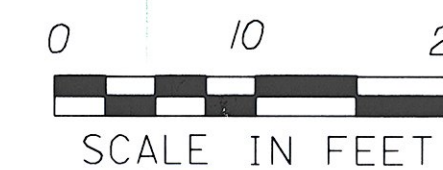


1837+93

- see "Field Notebook" (small orange book) for Final X-Section spots and elevations.
- see "Quantity Computation" Binder for Item 203.15 Common Excavation calculations.
- original ground coordinates were scaled.

# FINAL X-SECTIONS

*AWP* 2-8-11  
RCD 3/16/11



STA. 1837+93 TO STA. 1838+50

PROJECT NAME: ROCKINGHAM	
PROJECT NUMBER: IM 091-1(57)	
FILE NAME: 07a158/Design/d07a158xs.dgn	PLOT DATE: 26-MAY-2010
PROJECT LEADER: K. ROBIE	DRAWN BY: P. PELOQUIN
DESIGNED BY: P. PELOQUIN	CHECKED BY: S. MENARD
CROSS SECTION SHEET 1	SHEET 27 OF 78

Rockingham IM 091-1(57) FINAL X-SECTIONS