



























TRAFFIC SIGN REMOVAL SHEET 2

MILEMARKER, STATION, OR SIGN NUMBER	SIGN LEGEND	ITEM 675.50	REMARKS	MILEMARKER, STATION, OR SIGN NUMBER	SIGN LEGEND	ITEM 675.50	REMARKS	MILEMARKER, STATION, OR SIGN NUMBER	SIGN LEGEND	ITEM 675.50	REMARKS
NORTHBOUND: 62.000, RT		I	SIGN ID CODE D10-2	NORTHBOUND: 65.969, RT		I	SIGN ID CODE W8-13	SOUTHBOUND: 58.485, LT		I	SIGN ID CODE W8-13
63.000, RT		I	SIGN ID CODE D10-2	66.000 RT		I	SIGN ID CODE D10-2	58.764, RT		I	SIGN ID CODE R3-4
63.970, LT		I	SIGN ID CODE R3-4	SOUTHBOUND: 57.393, RT		I	SIGN ID CODE OM-3L	59.000, LT		I	SIGN ID CODE D10-2
64.000, RT		I	SIGN ID CODE D10-2	57.395, LT		I	SIGN ID CODE OM-3L	59.465, LT		I	SIGN ID CODE D2-2 (TYPE B REMOVAL)
64.004, LT		I	SIGN ID CODE R3-4			I	SIGN ID CODE VD-70I	59.693, LT		I	SIGN ID CODE R2-1
65.000, RT		I	SIGN ID CODE D10-2	57.527, LT		I	SIGN ID CODE W8-13			I	SIGN ID CODE R2-4
65.295, RT		I		57.594, RT		I	SIGN ID CODE R3-4	59.795, LT		I	SIGN ID CODE VM-397
65.879, LT		I	SIGN ID CODE R3-4	58.000, LT		I	SIGN ID CODE D10-2			I	SIGN ID CODE VP-396
				58.356, LT		I	SIGN ID CODE VD-70I	59.857, LT		I	SIGN ID CODE R3-4
COLUMN 1 TOTAL		EA. 8 TYPE A		COLUMN 2 TOTAL		EA. 9 TYPE A		SHEET 2 TOTAL		EA. 25TYPE A 1TYPE B	

TRAFFIC SIGN REMOVAL SHEET #2	PROJECT NAME: WINDSOR - HARTLAND
	PROJECT NUMBER: IM 09I-(16I)
	FILE NAME: p07a142.dgn
	PLOT DATE: 16-AUG-2011 13:42
PROJECT LEADER: D.E.G.	DRAWN BY: C.A.K.
DESIGNED BY: M.J.L.	CHECKED BY: R.A.B.
IPARM FILE: p07a142+sr2.i	SHEET 33 OF 56