


























TRAFFIC SIGN REMOVAL SHEET 1

MILEMARKER, STATION, OR SIGN NUMBER	SIGN LEGEND	ITEM 675.50	REMARKS	MILEMARKER, STATION, OR SIGN NUMBER	SIGN LEGEND	ITEM 675.50	REMARKS	MILEMARKER, STATION, OR SIGN NUMBER	SIGN LEGEND	ITEM 675.50	REMARKS
NORTHBOUND: 57.605, LT		I	SIGN ID CODE R3-4	NORTHBOUND: 59.859, RT		I	SIGN ID CODE R3-4	NORTHBOUND: 60.809, RT		I	SIGN ID CODE M3-1
58.000, RT		I	SIGN ID CODE DIO-2	60.000, RT		I	SIGN ID CODE DIO-2			I	SIGN ID CODE MI-1
58.321, RT		I	SIGN ID CODE VD-701	60.009, RT		I	SIGN ID CODE EI-5	60.874, RT		I	SIGN ID CODE DIO-2
58.760, LT		I	SIGN ID CODE R3-4			I	SIGN ID CODE EI-1 (TYPE B REMOVAL)			I	SIGN ID CODE VP-396
59.000, RT		I	SIGN ID CODE DIO-2			5		60.981, RT		I	SIGN ID CODE R2-1
59.270, RT		I	SIGN ID CODE EI-5	60.086, LT		I	SIGN ID CODE R3-4			I	SIGN ID CODE R2-4
		I	SIGN ID CODE EI-1 (TYPE B REMOVAL)	60.531, RT		I	SIGN ID CODE W4-1	61.000, RT		I	SIGN ID CODE DIO-2
		I	SIGN ID CODE E2-1A (TYPE B REMOVAL)	60.564, LT		I	SIGN ID CODE R6-1R	61.099, RT		I	SIGN ID CODE D2-2 (TYPE B REMOVAL)
				60.724, LT		I	SIGN ID CODE R3-4				
COLUMN 1 TOTAL		EA. 6 TYPE A 2 TYPE B		COLUMN 2 TOTAL		EA. 12 TYPE A 1 TYPE B		SHEET 1 TOTAL		EA. 26 TYPE A 4 TYPE B	

TRAFFIC SIGN REMOVAL SHEET #1	PROJECT NAME: WINDSOR - HARTLAND
	PROJECT NUMBER: IM 091-(161)
	FILE NAME: p07a142.dgn
	PLOT DATE: 16-AUG-2011 13:42
	PROJECT LEADER: D.E.G.
	DRAWN BY: C.A.K.
	DESIGNED BY: M.J.L.
	CHECKED BY: R.A.B.
	IPARM FILE: p07a142+srLi
	SHEET 32 OF 56