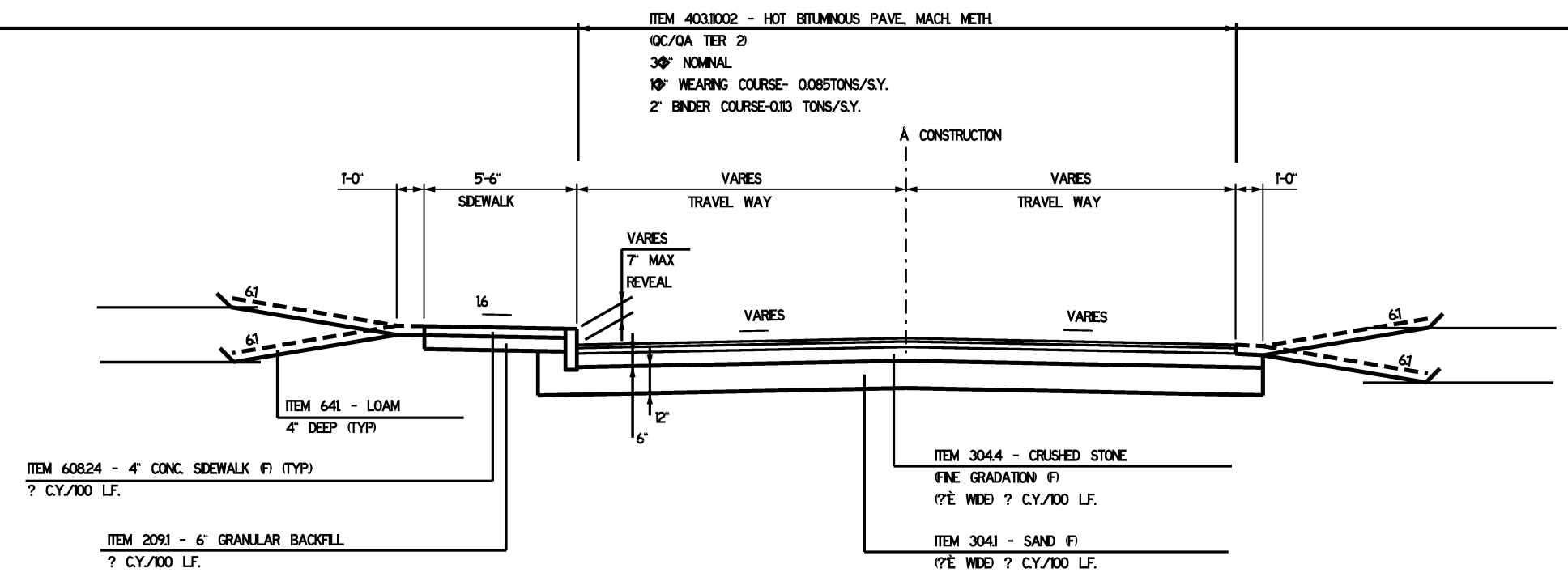


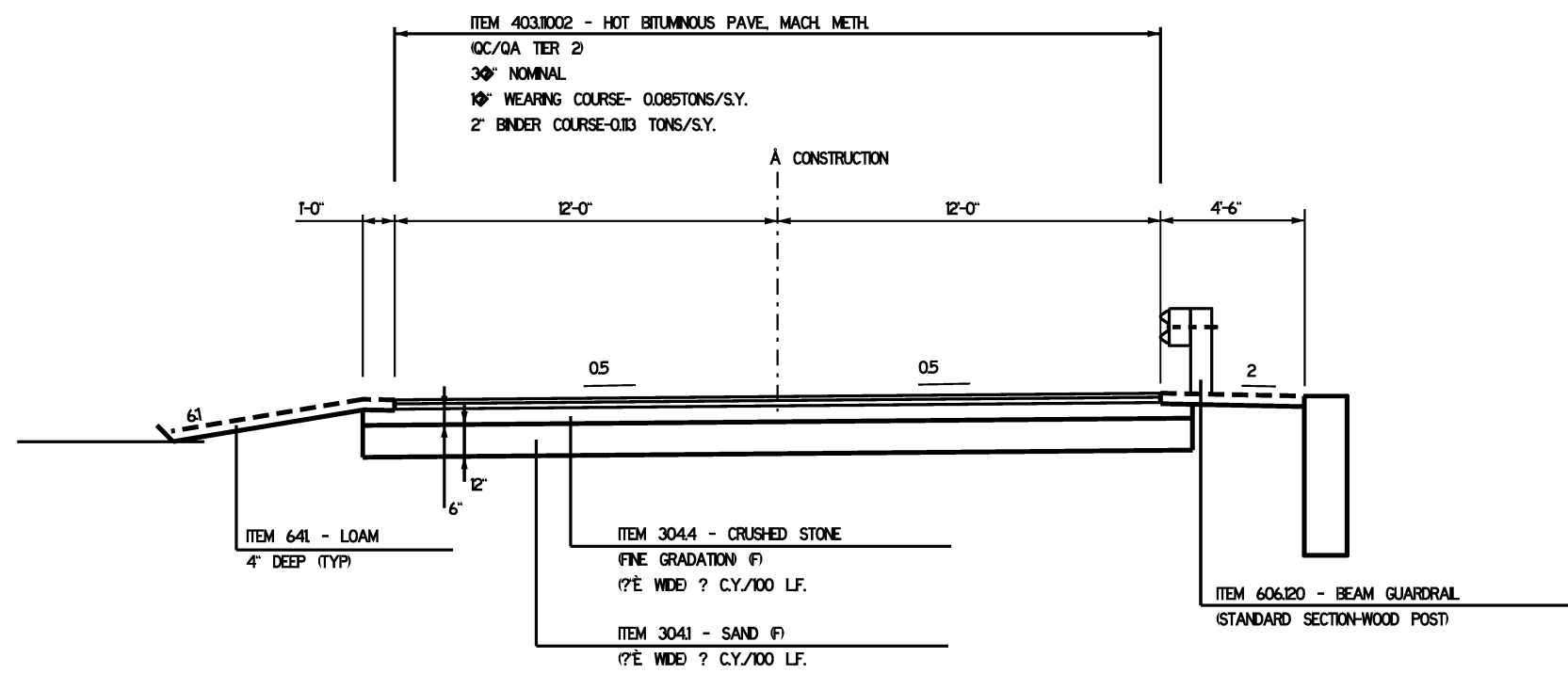
**TRANSFER STATION DRIVEWAY**

SCALE: 1" = 1'-0"



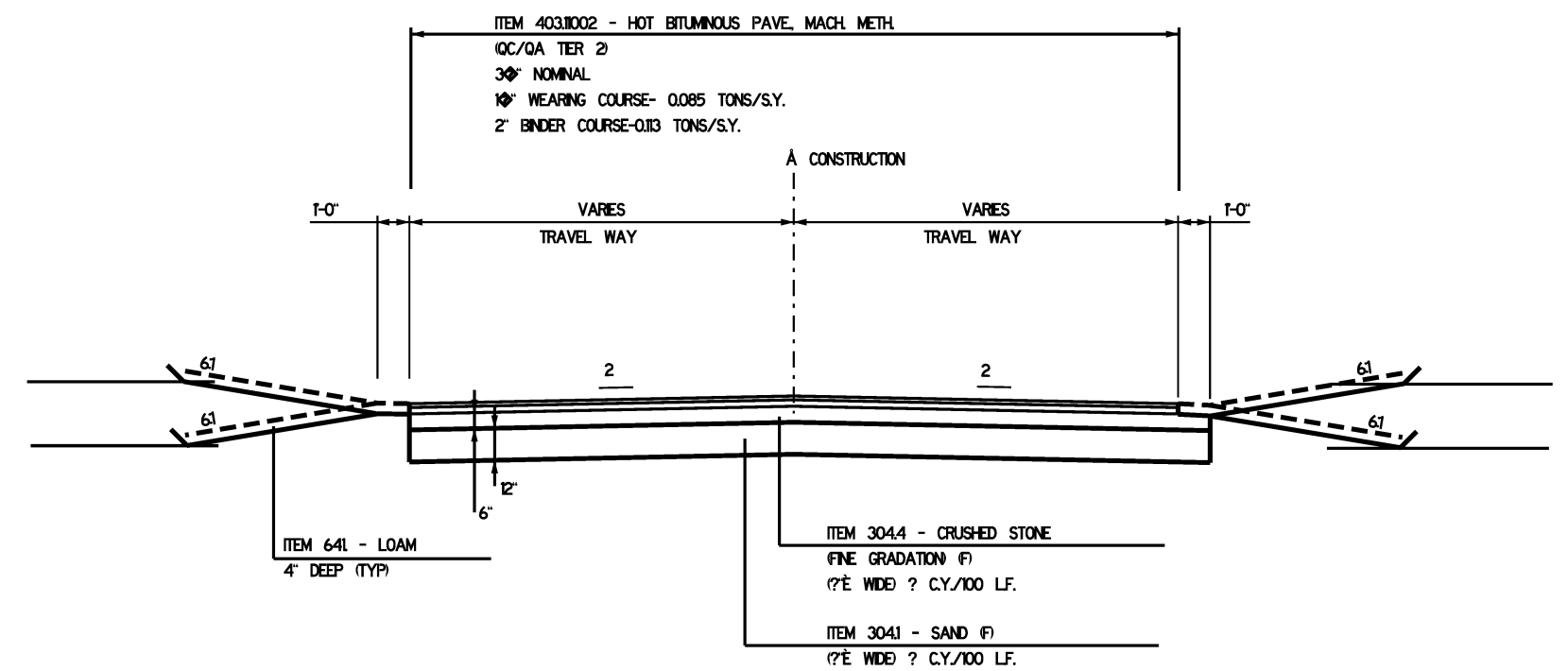
**CRAFTS AVENUE**

SCALE: 1" = 1'-0"



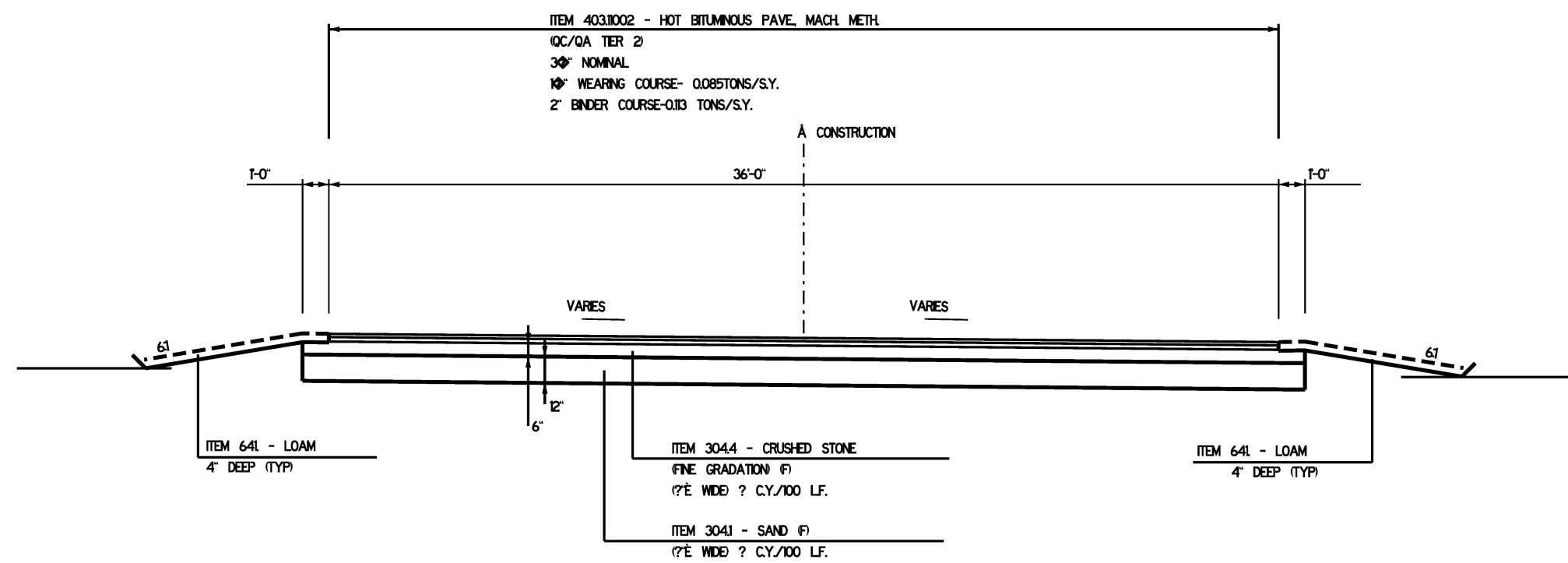
**STATELINE SPORTS DRIVEWAY**

SCALE: 1" = 1'-0"



**PROSPECT STREET**

SCALE: 1" = 1'-0"



**LISTEN INC. DRIVEWAY**

SCALE: 1" = 1'-0"

THE VERMONT AGENCY OF TRANSPORTATION CREATED THESE PLANS USING ELECTRONIC AUTO-CAD DRAWING FILES THAT WERE PROVIDED BY THE STATE OF NEW HAMPSHIRE DEPARTMENT OF TRANSPORTATION.

CERTAIN FONTS AND LINE STYLES HAVE BEEN COMPROMISED AS A RESULT OF AN AUTO-CAD TO MICROSTATION CONVERSION.

DUE TO TIME AND FINANCIAL CONSTRAINTS SOME OF THE ELEMENTS THAT HAVE BEEN COMPROMISED THAT SPECIFICALLY RELATE TO DESIGN ASPECTS HAVE BEEN LEFT IN THEIR COMPROMISED STATE.

THESE RIGHT OF WAY PLANS HAVE BEEN CREATED TO ASSIST IN THE PROCESS OF ACQUIRING THE LAND AND RIGHTS NECESSARY TO BUILD THE PROJECT AS DESIGNED IN THE STATE OF VERMONT.

FOR SPECIFIC DEIGN CRITERIA PLEASE REFER TO THE STATE OF NEW HAMPSHIRE DEPARTMENT OF TRANSPORTATION CONSTRUCTION PLAN SET.

PROJECT NAME:	HARTFORD - LEBANON	FILE NAME:	r07b284 ty2dgn	PLOT DATE:	11-APR-2012
PROJECT NUMBER:	BRF A000 627	PROJECT LEADER:	S. FARNSWORTH / VT.	DRAWN BY:	
		DESIGNED BY:		CHECKED BY:	
					ROW SHEET 3 OF 10