
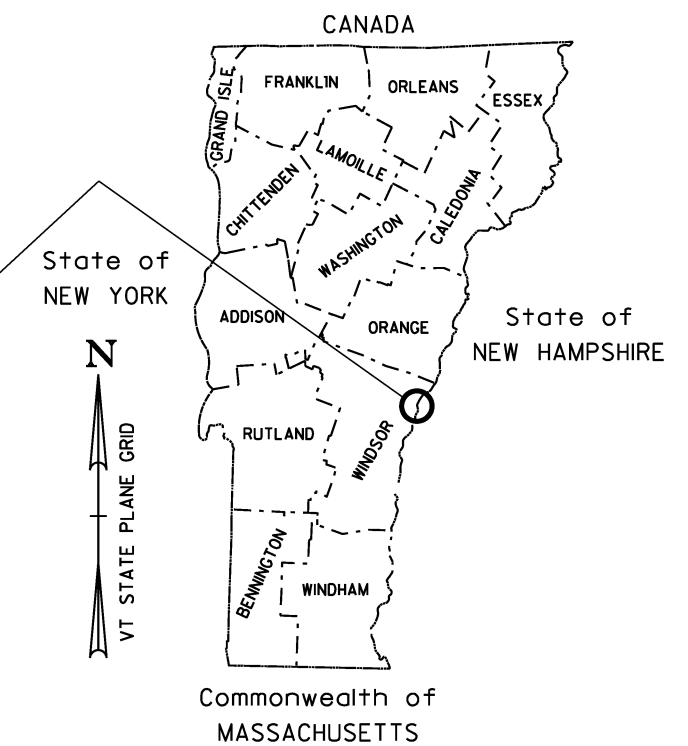


STATE OF VERMONT AGENCY OF TRANSPORTATION



Project Location
NTS



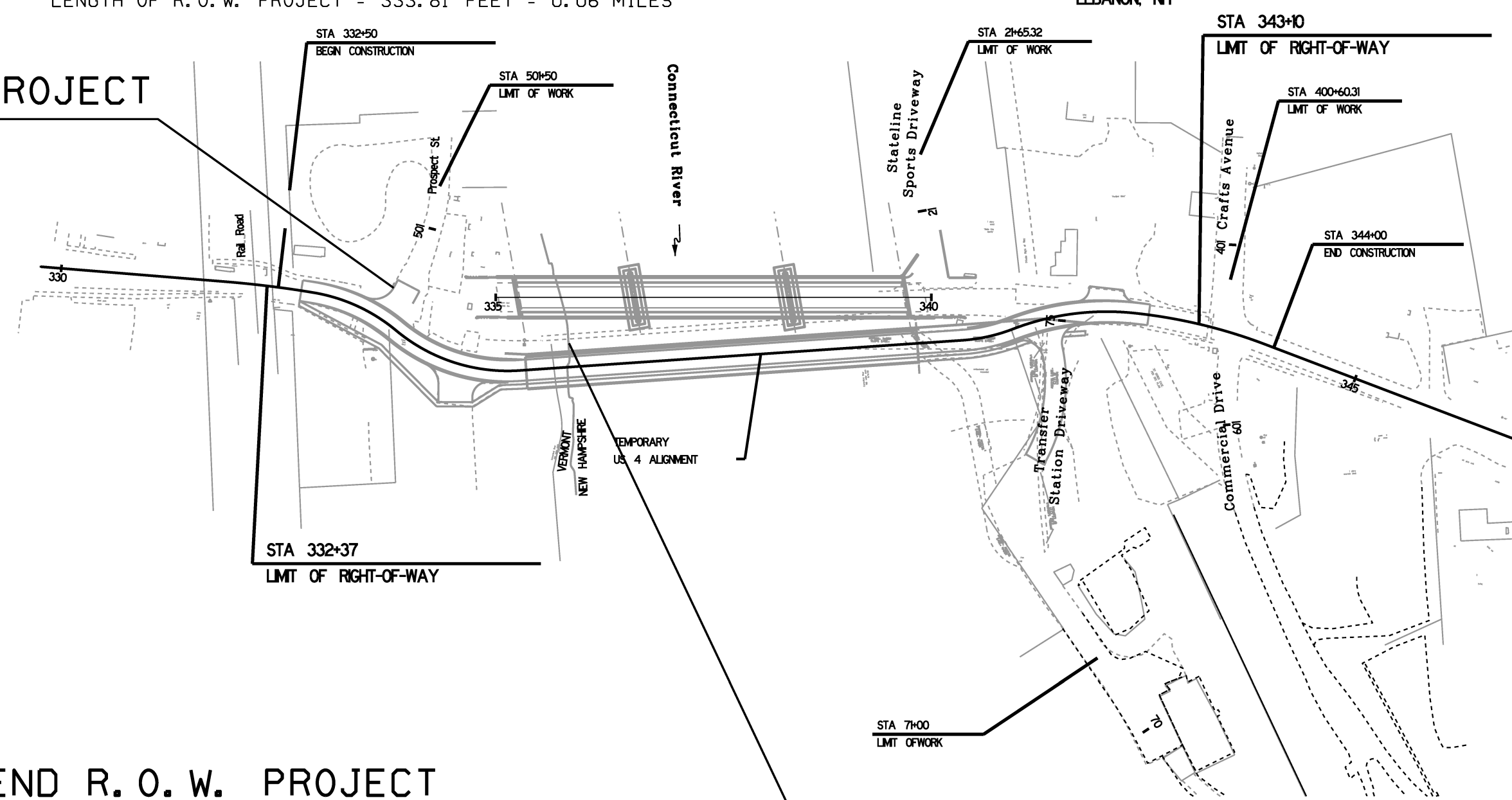
R. O. W. PLANS

PROPOSED IMPROVEMENT

LENGTH OF R. O. W. PROJECT = 333.81 FEET = 0.06 MILES

BEGIN R. O. W. PROJECT

**STA. 332+50.00
45.12' LT.**



END R. O. W. PROJECT

**STA. 335+83.81' ±
52.84' RT. ±**

QUALITY ASSURANCE PROGRAM: LEVEL

CONVENTIONAL SYMBOLS

COUNTY LINE	
TOWN LINE	
LIMITS OF ACCESS	
POINT OF ACCESS	
FENCE LINE	
STONE WALL	
TRAVELED WAY	
GUARD RAIL	
RAILROAD	
SURVEY LINE	
CULVERT	
POWER POLE	
TELEPHONE POLE	
TREES	
CONTROL OF ACCESS	
PROPERTY LINE	
R.O.W. TAKING LINE	
SLOPE RIGHTS	
TOP OF CUT	
TOE OF SLOPE	

SURVEYED BY : STATE OF NEW HAMPSHIRE
SURVEYED DATE :

DATUM

VERTICAL: NGVD29
HORIZONTAL: NAD 83/86

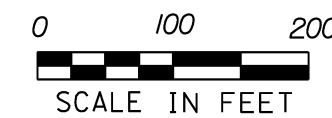
THE VERMONT AGENCY OF TRANSPORTATION CREATED THESE PLANS USING ELECTRONIC AUTO-CAD DRAWING FILES THAT WERE PROVIDED BY THE STATE OF NEW HAMPSHIRE DEPARTMENT OF TRANSPORTATION.

CERTAIN FONTS AND LINE STYLES HAVE BEEN COMPROMISED AS A RESULT OF AN AUTO-CAD TO MICROSTATION CONVERSION.

DUE TO TIME AND FINANCIAL CONSTRAINTS SOME OF THE ELEMENTS THAT HAVE BEEN COMPROMISED THAT SPECIFICALLY RELATE TO DESIGN ASPECTS HAVE BEEN LEFT IN THEIR COMPROMISED STATE.

THESE RIGHT OF WAY PLANS HAVE BEEN CREATED TO ASSIST IN THE PROCESS OF ACQUIRING THE LAND AND RIGHTS NECESSARY TO BUILD THE PROJECT AS DESIGNED IN THE STATE OF VERMONT.

FOR SPECIFIC DEIGN CRITERIA PLEASE REFER TO THE STATE OF NEW HAMPSHIRE DEPARTMENT OF TRANSPORTATION CONSTRUCTION PLAN SET.



THESE PLANS ARE SUBJECT TO SUCH ENGINEERING CHANGES AS MAY BE REQUIRED BY THE FEDERAL HIGHWAY ADMINISTRATION OR THE DIRECTOR OF PROGRAM DEVELOPMENT.

APPROVED RICHARD TETRAULT DATE 1-17-2012
Director of Program Development

APPROVED ROBERT M. WHITE DATE 1-17-2012
Chief of Right of Way

**HARTFORD - LEBANON
BRF A000(627)**

ROW SHEET 1 OF 10 SHEETS